







Legend

-  Year 2006 Survey Site
-  Surveyed Basin
-  Major Road
-  Stream
-  Lake
-  Incorporated Area

Produced in cooperation with:

Bellevue Stream Team
 City of Bothell
 City of Issaquah
 City of Kirkland
 City of Redmond
 City of Renton
 City of Woodinville
 City of Seattle
 Vashon-Maury Island Land Trust
 Lake Washington/Cedar/Sammamish Watershed (WRIA8) Forum
 With support from the King Conservation District

The information included on this map has been compiled from a variety of sources and is subject to change without notice. King County makes no representations or warranties, express or implied, as to accuracy, completeness, timeliness, or rights to the use of such information. King County shall not be liable for any general, special, indirect, incidental, or consequential damages including, but not limited to, lost revenues or lost profits resulting from the use or misuse of the information contained on this map. Any sale of this map or information on this map is prohibited except by written permission of King County.



0 2 4 Miles

Map produced by DNRP GIS Unit,
 WLR Visual Communications & Web Unit,
 and WLR Watershed Assessment Unit.
 File Name: 0705surveySITES.ai wgab

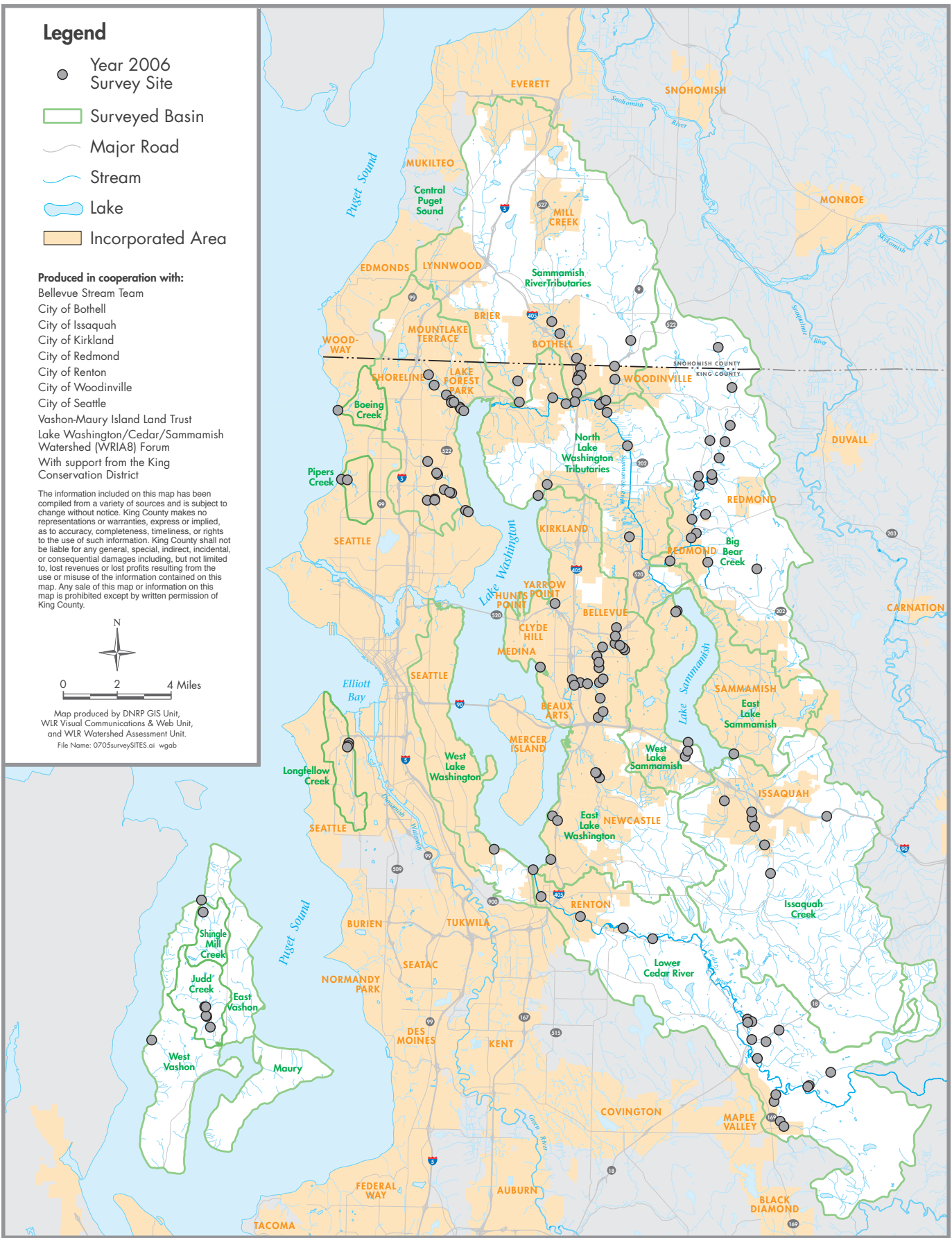


Figure 2

SITES SURVEYED BY SALMON WATCHER VOLUNTEERS IN 2006

2006 Volunteer Salmon Watcher Program



King County

Department of
 Natural Resources and Parks