







**1998 Survey Sites:**

-  Chinook
-  Coho
-  Sockeye
-  Kokanee
-  No Chinook, Coho, Sockeye, or Kokanee sighted

-  Basin Boundary
-  Stream
-  Major Road
-  Lake
-  Incorporated Area

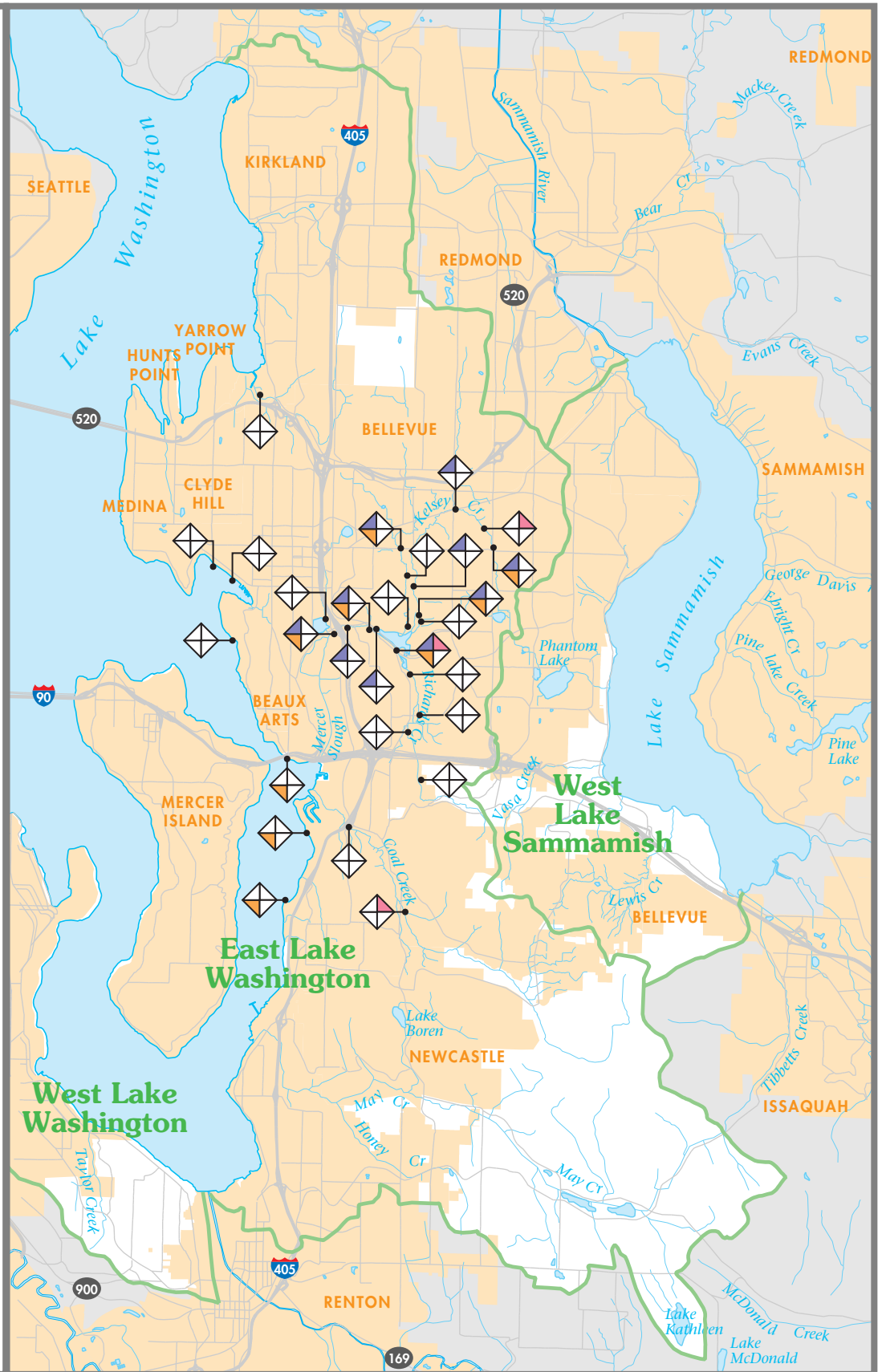
Produced in cooperation with  
 Bellevue Stream Team  
 City of Kirkland  
 City of Renton  
 City of Woodinville  
 City of Seattle  
 Snohomish County Surface  
 Water Management  
 Washington State Department of  
 Fish and Wildlife  
 The Muckleshoot Indian Tribe Fisheries  
 Department



0 1 2 Miles

Map designed and produced by the  
 GIS & Visual Communications Unit,  
 Water and Land Resources Division.

File Name: 0011distrEASTlakeWA1998.ai WC



# SALMONIDS OBSERVED IN THE EAST LAKE WASHINGTON & WEST LAKE SAMMAMISH BASINS

1998 Volunteer Salmon Watcher Program



**KING COUNTY**

Figure 5