








1998 Survey Sites:

-  Chinook
-  Coho
-  Sockeye
-  Kokanee
-  No Chinook, Coho, Sockeye, or Kokanee sighted

1999 Survey Sites:

-  Chinook
-  Coho
-  Sockeye
-  Kokanee
-  No Chinook, Coho, Sockeye, or Kokanee sighted

-  Basin Boundary
-  Stream
-  Major Road
-  Lake
-  Incorporated Area

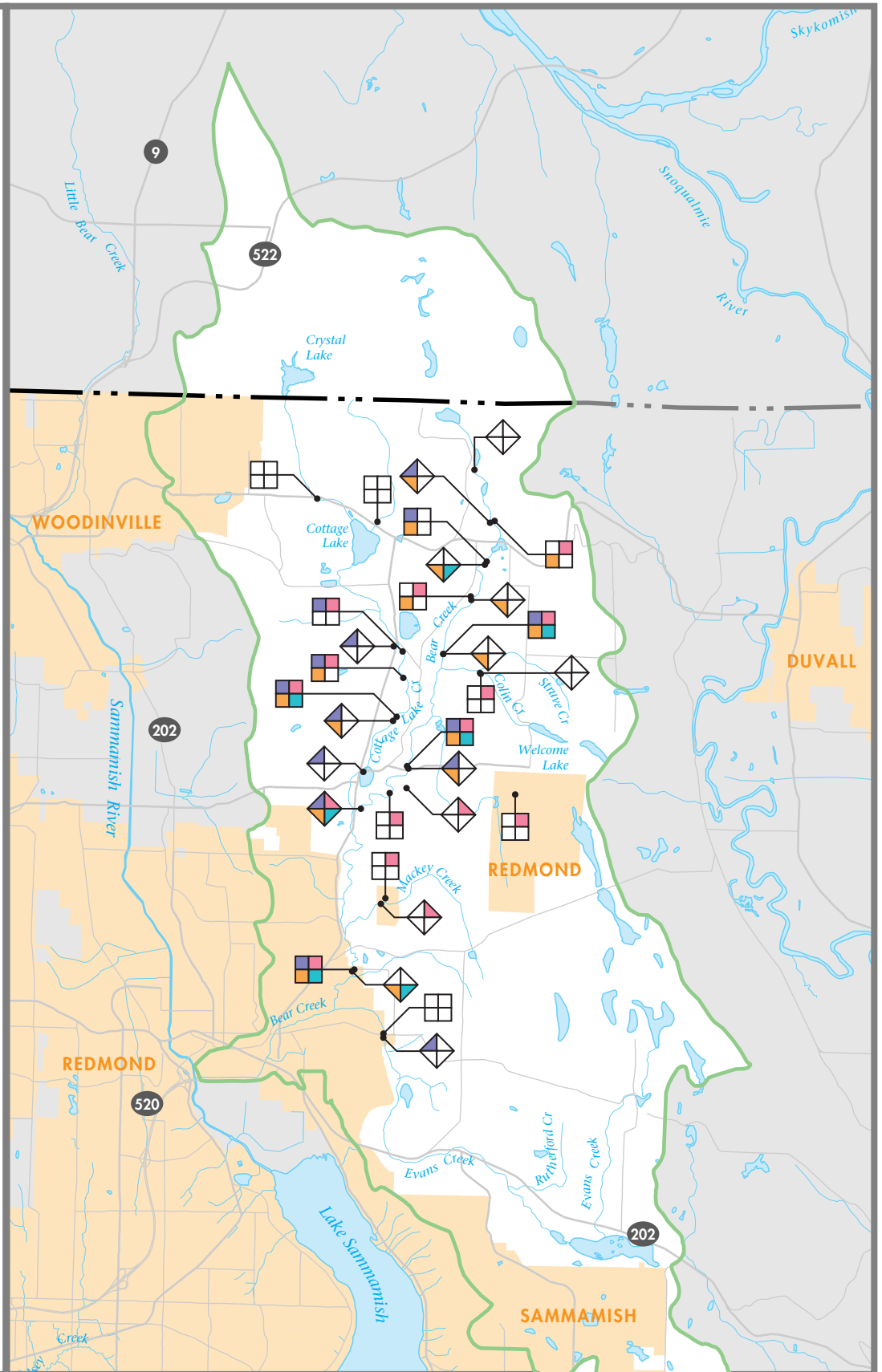
Produced in cooperation with
 Bellevue Stream Team
 City of Kirkland
 City of Renton
 City of Woodinville
 City of Seattle
 Snohomish County Surface
 Water Management
 Washington State Department of
 Fish and Wildlife
 The Muckleshoot Indian Tribe Fisheries
 Department



0 1 2 Miles

Map designed and produced by the
 GIS & Visual Communications Unit,
 Water and Land Resources Division.

File Name: 0011distribEAR.ai WC



SALMONIDS OBSERVED IN THE BIG BEAR CREEK BASIN

1998 and 1999 Volunteer Salmon Watcher Program



**KING
 COUNTY**
 Figure 3