













Legend

Sockeye Throughfares as Observed by Salmon Watcher Volunteers

-  1998 Most Upstream Survey Site
-  1999 Most Upstream Survey Site
-  Waters Traversed in 1998
-  Waters Traversed in 1999
-  Waters Traversed in both 1998 and 1999
-  1996-1997: Most Upstream Survey Site
-  Waters Traversed in 1996 and 1997
-  Basin Boundary
-  Stream
-  Major Road
-  Lake
-  Incorporated Area

The data used in this map are based on volunteer salmon surveys conducted in the fall of the years 1996 through 1999. Survey methods were sometimes different in 1996. These data reflect fish presence as observed by volunteers. For further discussion, see text.

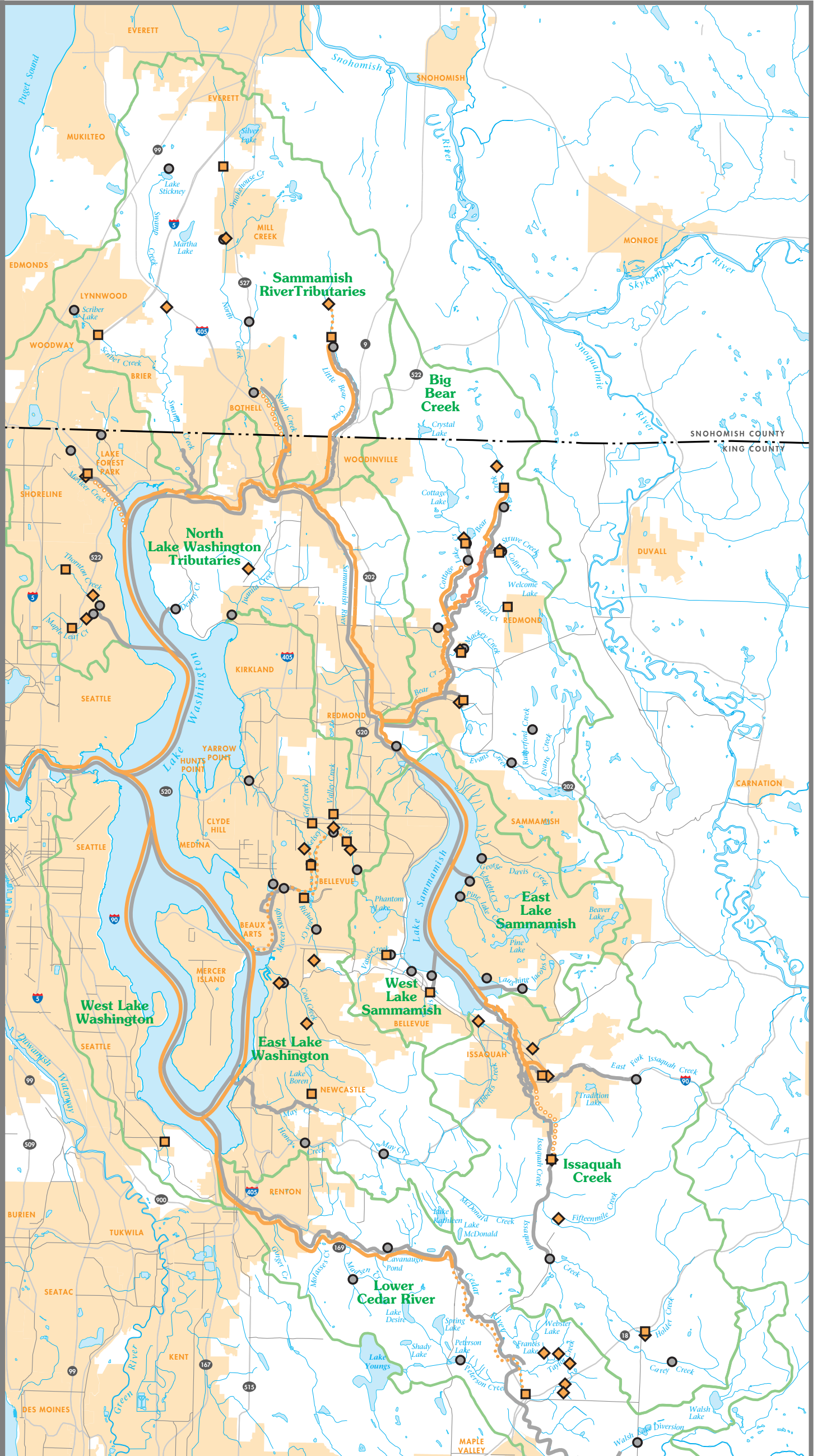
Produced in cooperation with
 Bellevue Stream Team
 City of Kirkland
 City of Renton
 City of Woodinville
 City of Seattle
 Snohomish County Surface Water Management
 Washington State Department of Fish and Wildlife
 The Muckleshoot Indian Tribe Fisheries Department



0 2 4 Miles

Map designed and produced by the GIS & Visual Communication Unit, Water and Land Resources Division.

File Name: 0011SockeyeDistribution.ai WC



OBSERVED ADULT SOCKEYE DISTRIBUTION

1998 and 1999 Volunteer Salmon Watcher Program

Figure 13