








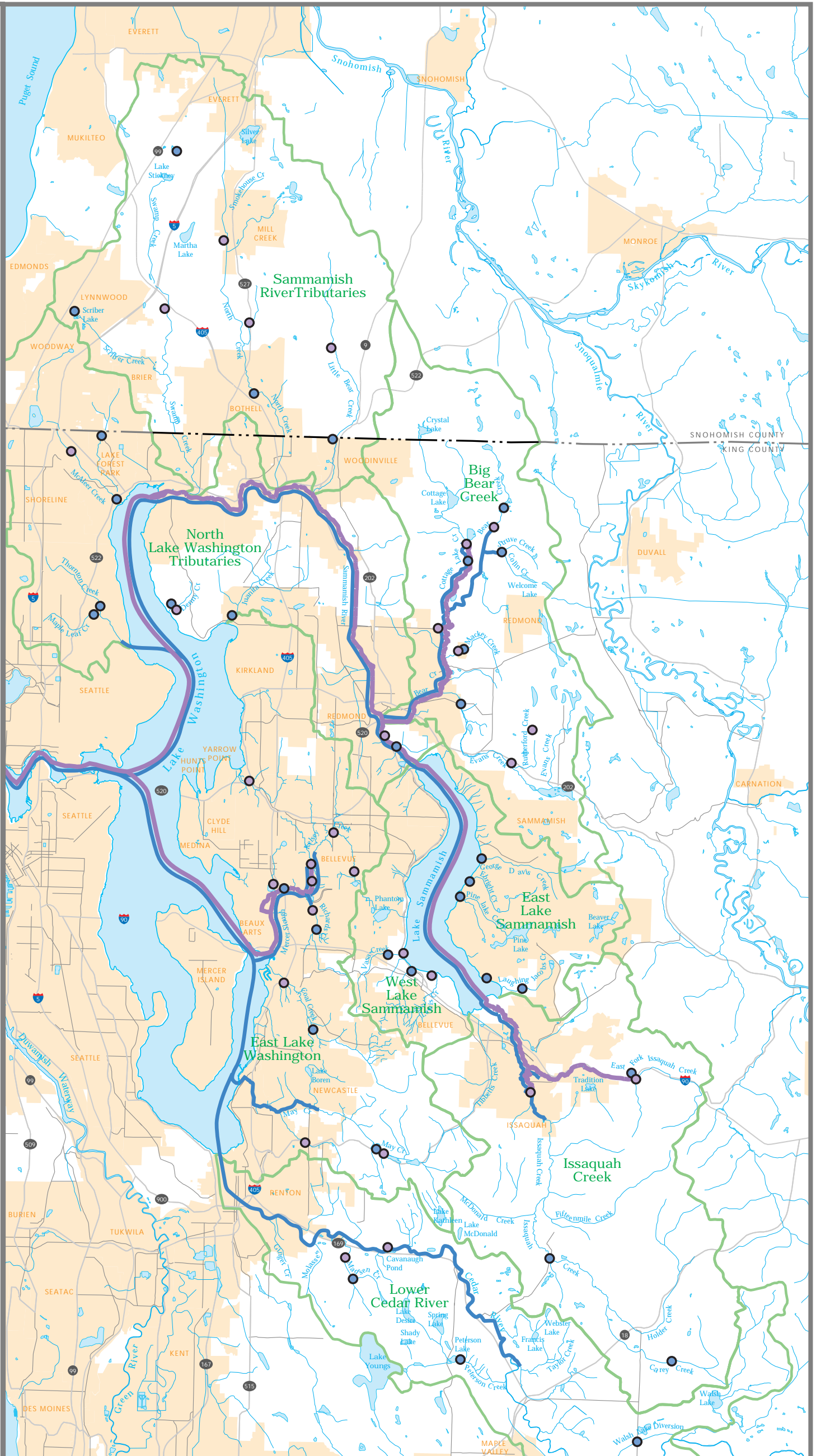


Legend

- Chinook Thoroughfares
-  1997: waters traversed by migrating chinook
-  1997: most upstream survey site
-  1996: waters traversed by migrating chinook
-  1996: most upstream survey site or top of surveyed reach*
-  Basin Boundary
-  Stream
-  Major Road
-  Lake
-  Incorporated Area

* The data used in this map are based on volunteer salmon surveys conducted in the fall of 1996 and the fall of 1997. Survey methods varied from 1996 to 1997. These data reflect fish presence as determined by volunteers. For further discussion, see text.

Produced in cooperation with
 Bellevue Stream Team
 City of Mercer Island
 The Muckleshoot Indian Tribe Fisheries Department
 City of Seattle
 Snohomish County Surface Water Management
 Washington State Department of Fish and Wildlife



0 2 4 Miles

Map designed and produced by the GIS & Visual Communications Unit, Water and Land Resources Division.

File Name: 0003ChinookDistribution.ai FB, WC



OBSERVED ADULT CHINOOK DISTRIBUTION
 1997 Volunteer Salmon Watcher Program

Figure 14