
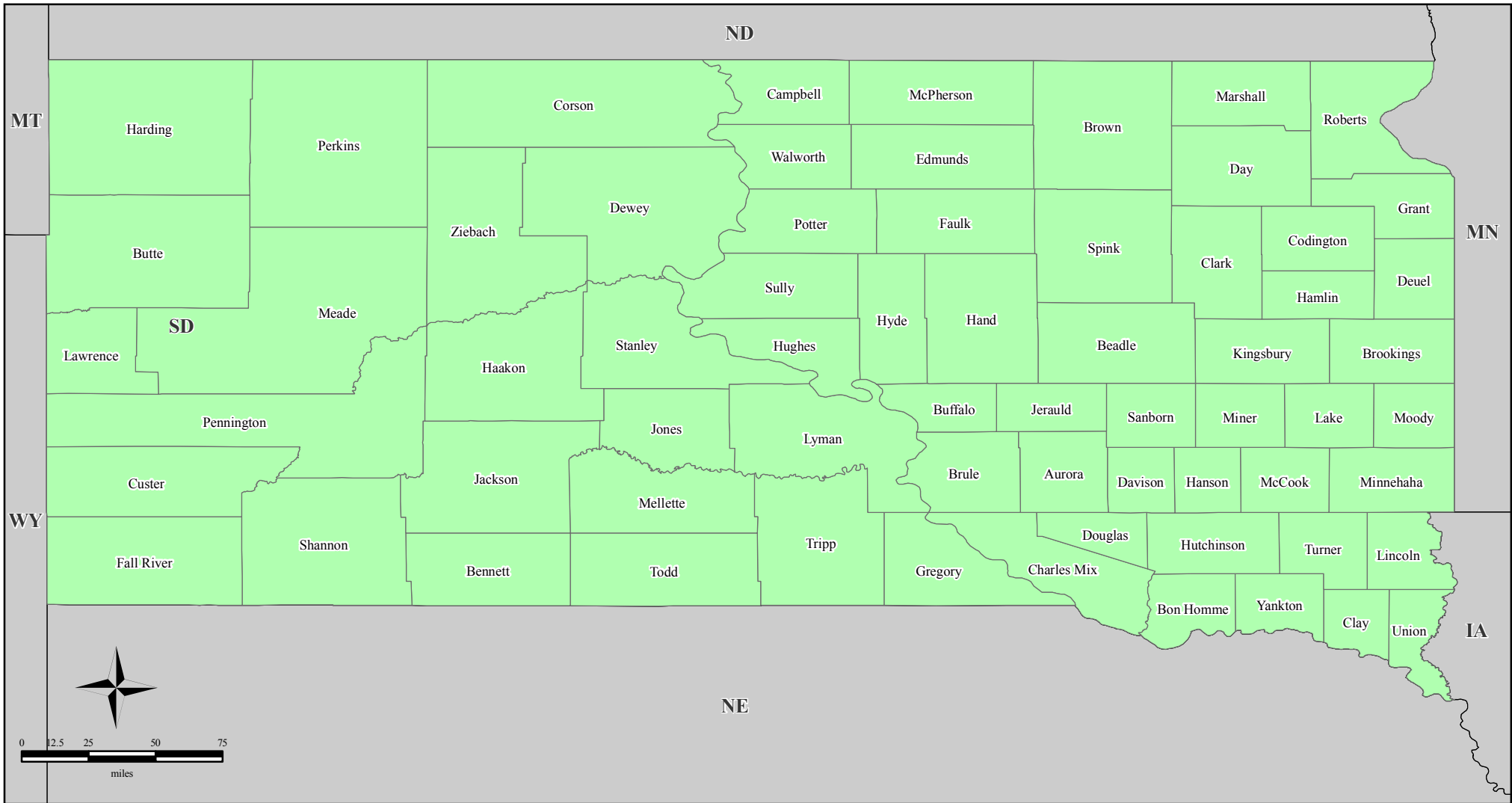
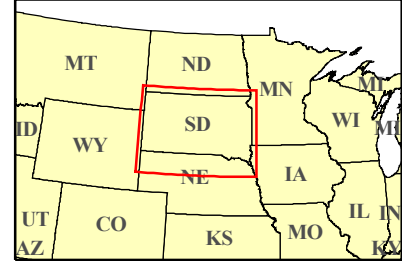


FEMA-3234-EM, South Dakota


Emergency Declaration as of 09/10/2005



Location Map



Legend



FEMA

*ITS Mapping & Analysis Center
 Washington, DC
 09/12/05 -- 09:05:00 EDT*