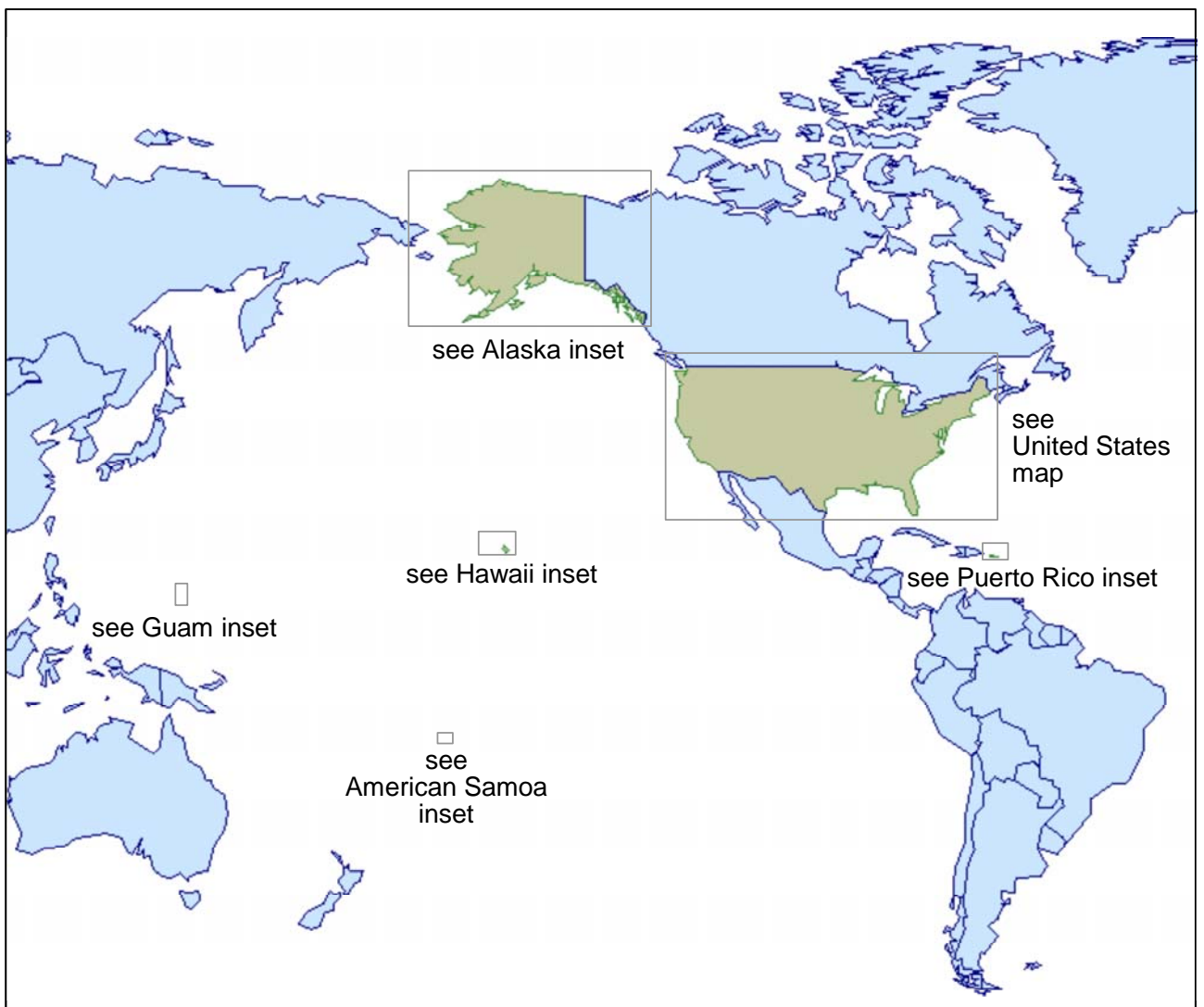


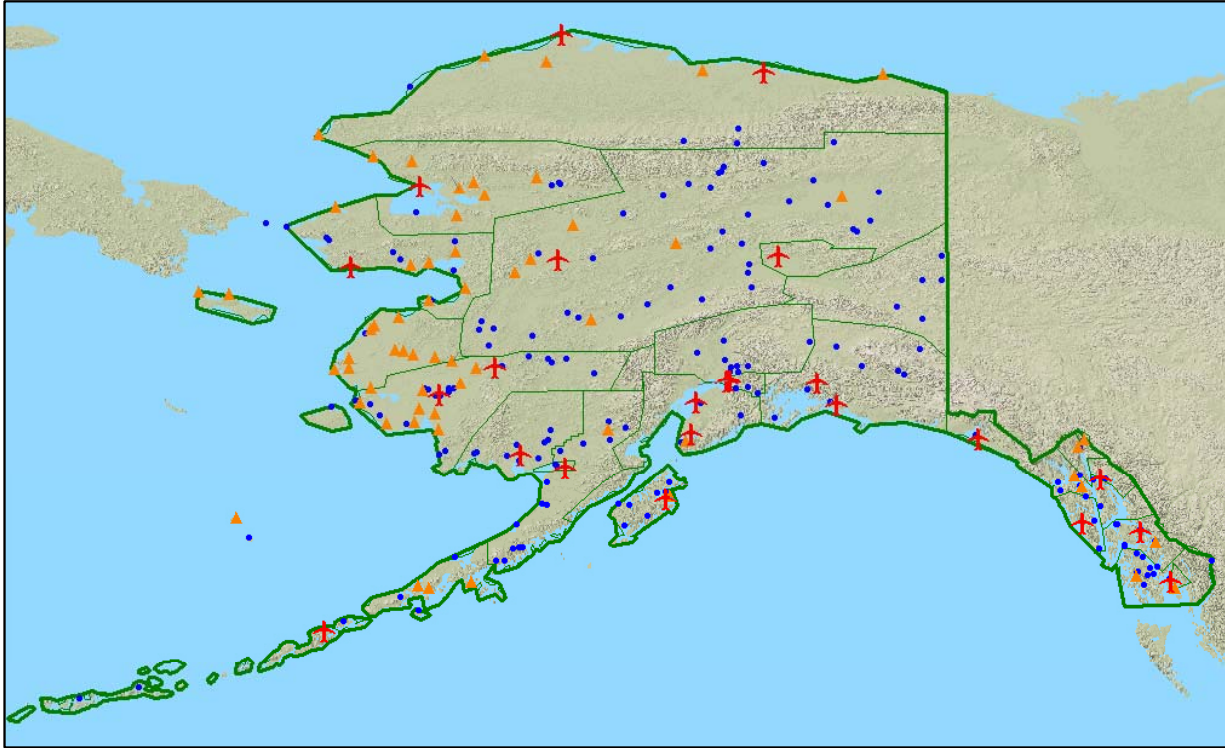
Appendix B: State Maps

EXPLANATION OF MAPS IN APPENDIX B

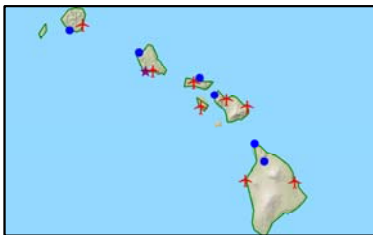
The maps contained in Appendix B show the location of existing airports contained in the National Plan of Integrated Airport Systems. Airports are identified by the airport name. Icons are used to identify the airports as commercial service non-primary, primary, reliever, or general aviation.

Insert maps of all 3,344 NPIAS airports, as delineated below, are shown on the following pages.





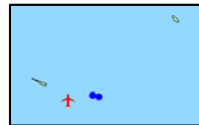
Alaska



Hawaii



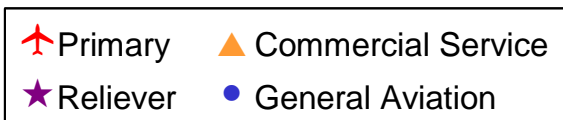
Guam and
Northern
Marianas
Islands



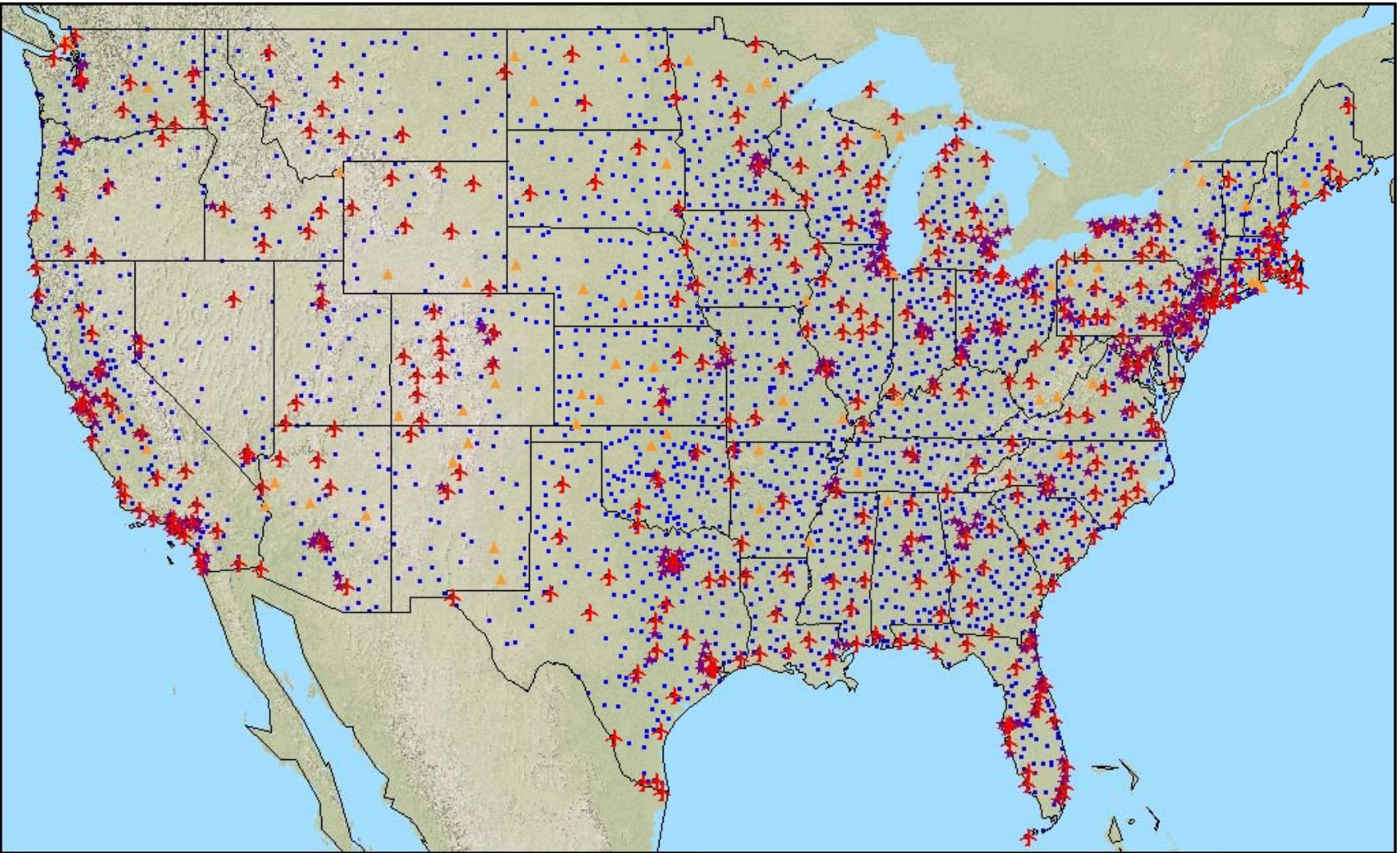
American
Samoa



Puerto Rico and
the Virgin Islands

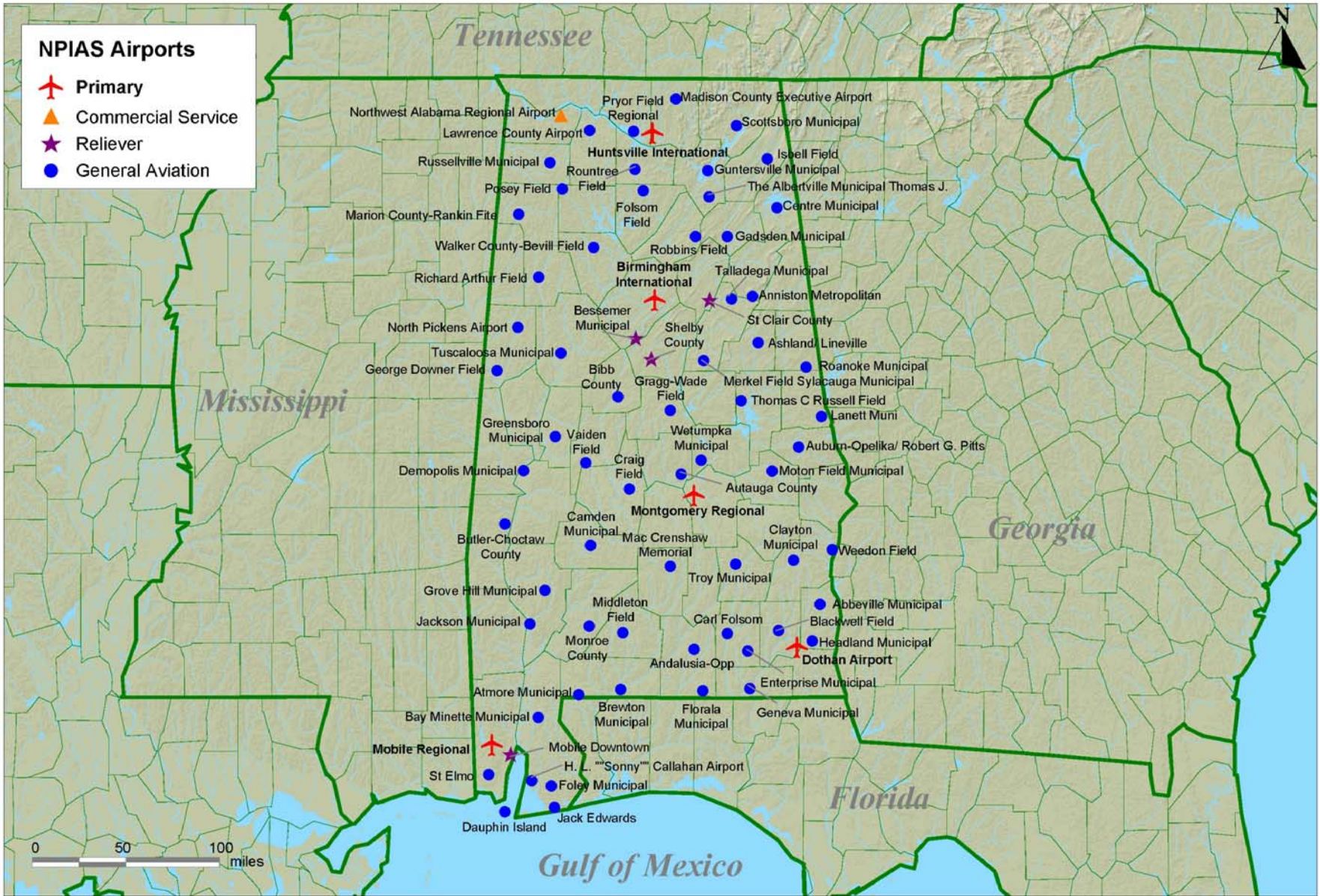


Maps are not to scale.

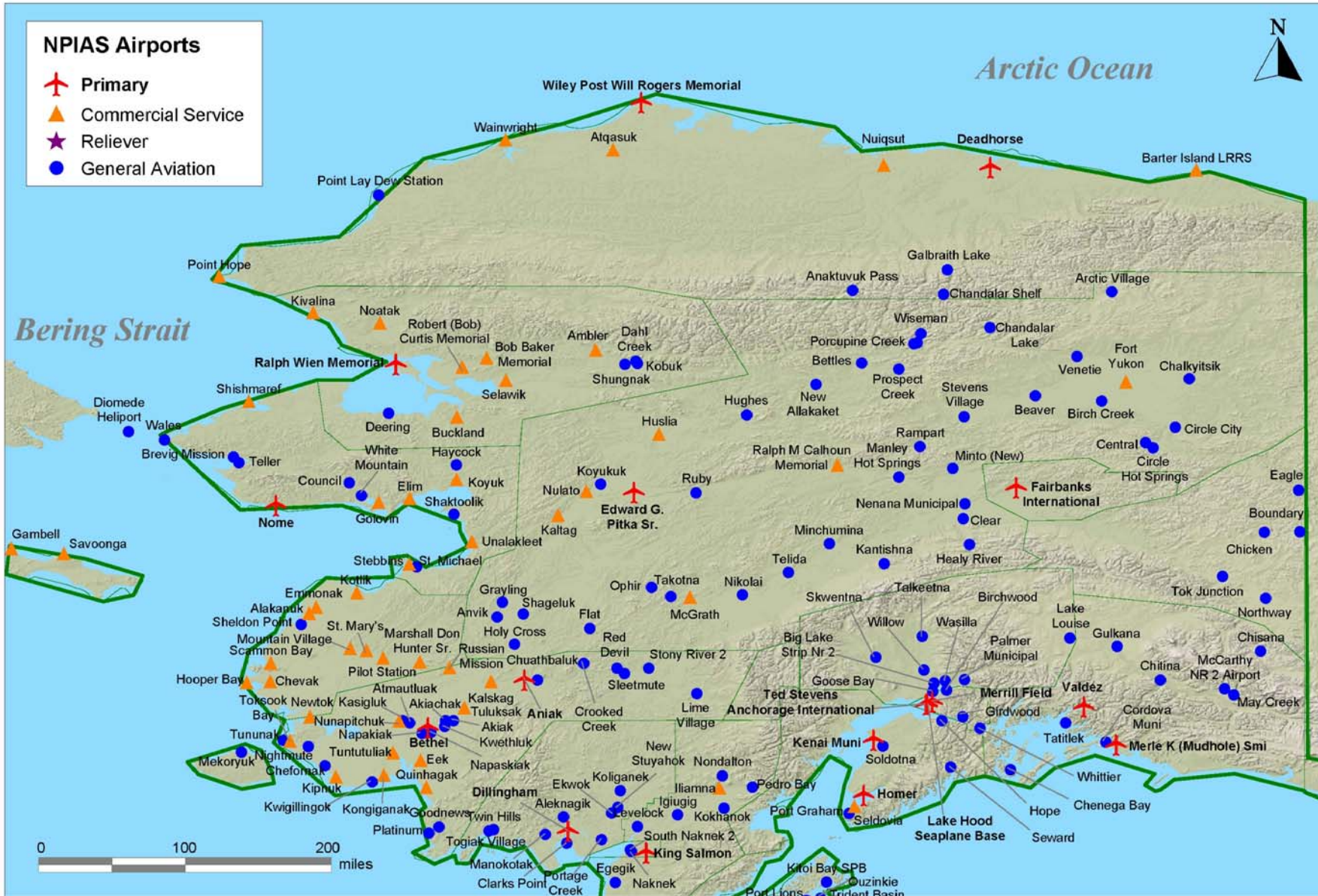


✈ Primary ▲ Commercial Service ★ Reliever ● General Aviation

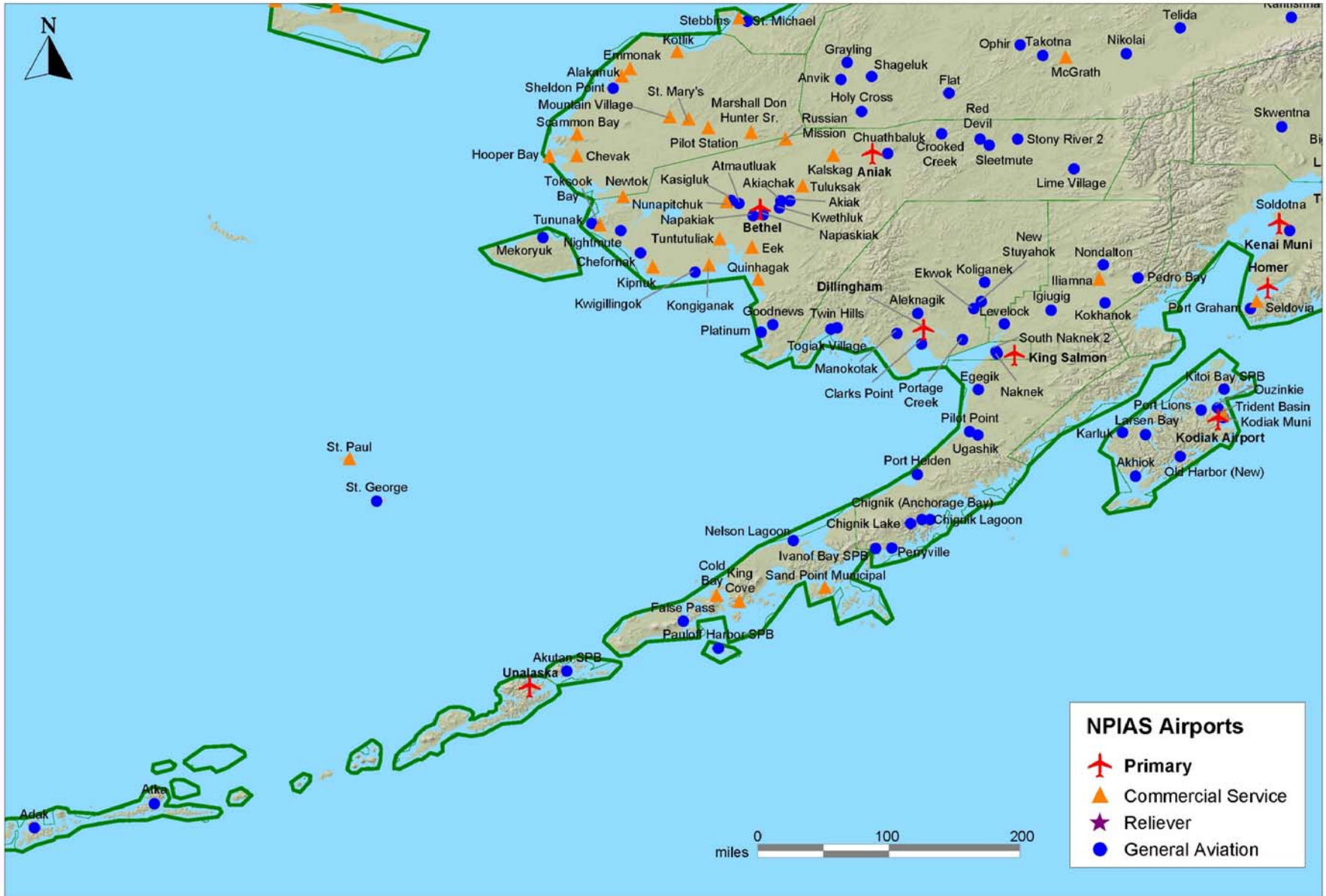
Alabama



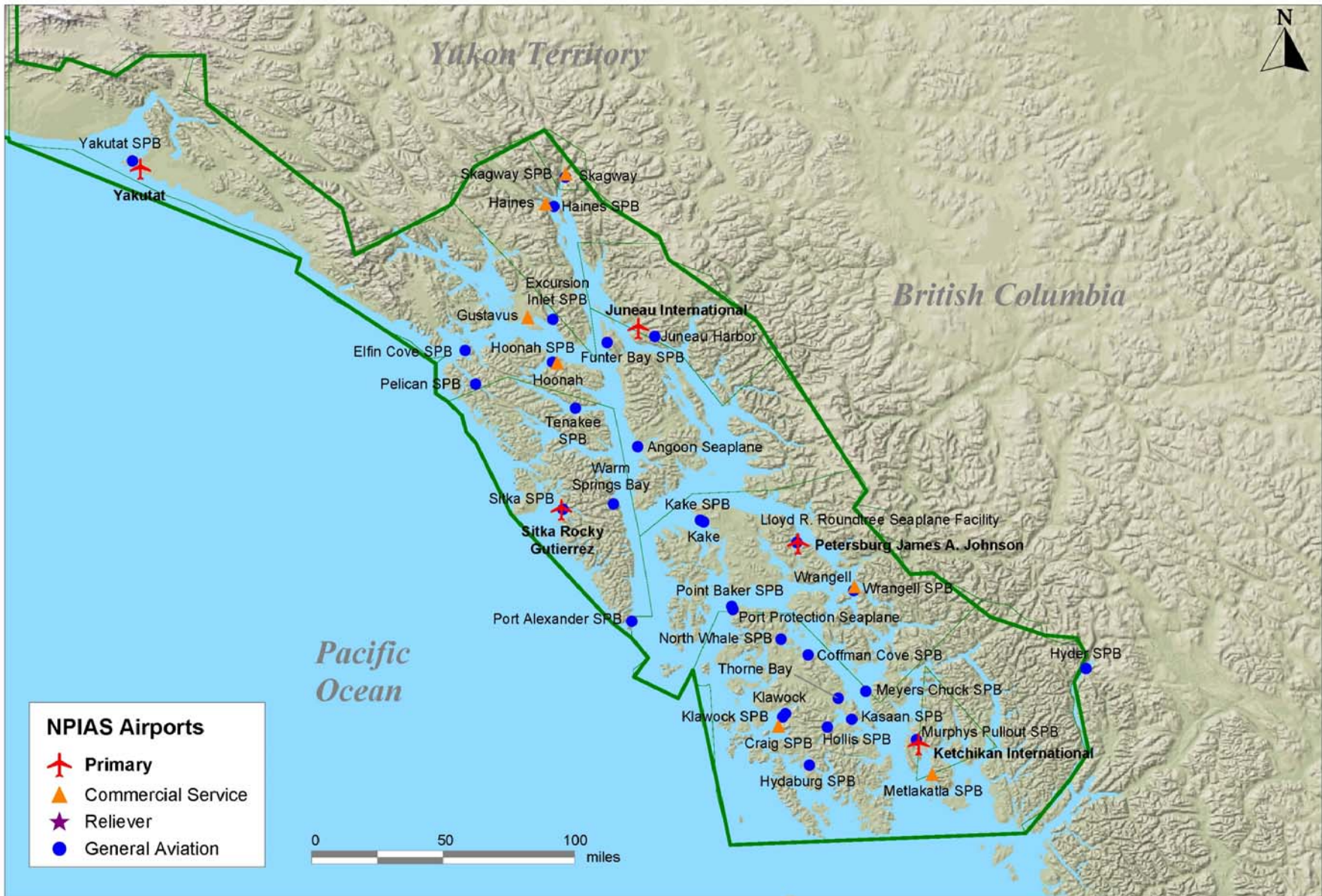
Alaska (North)



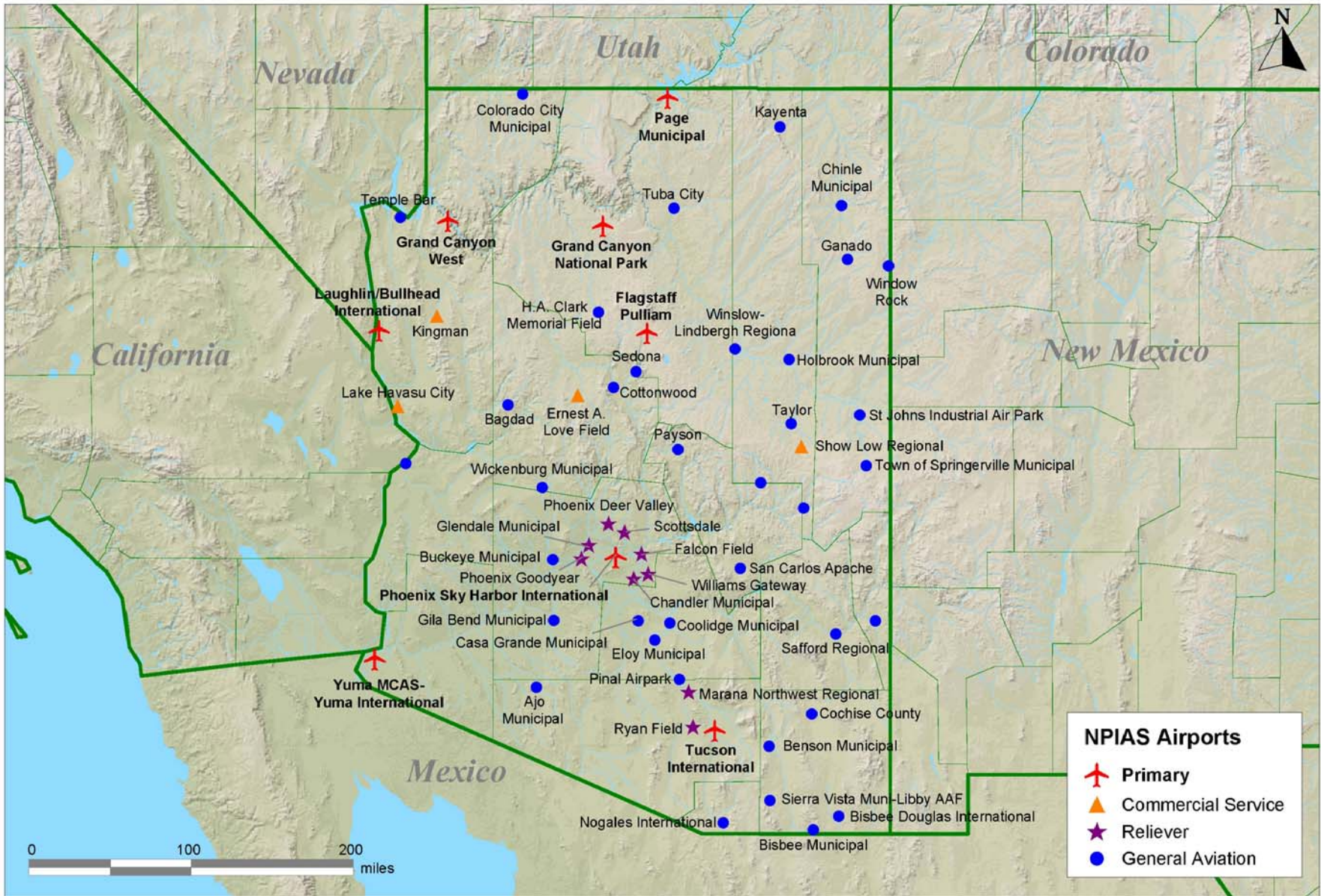
Alaska (South/Southwest Islands)



Alaska (Southeast)



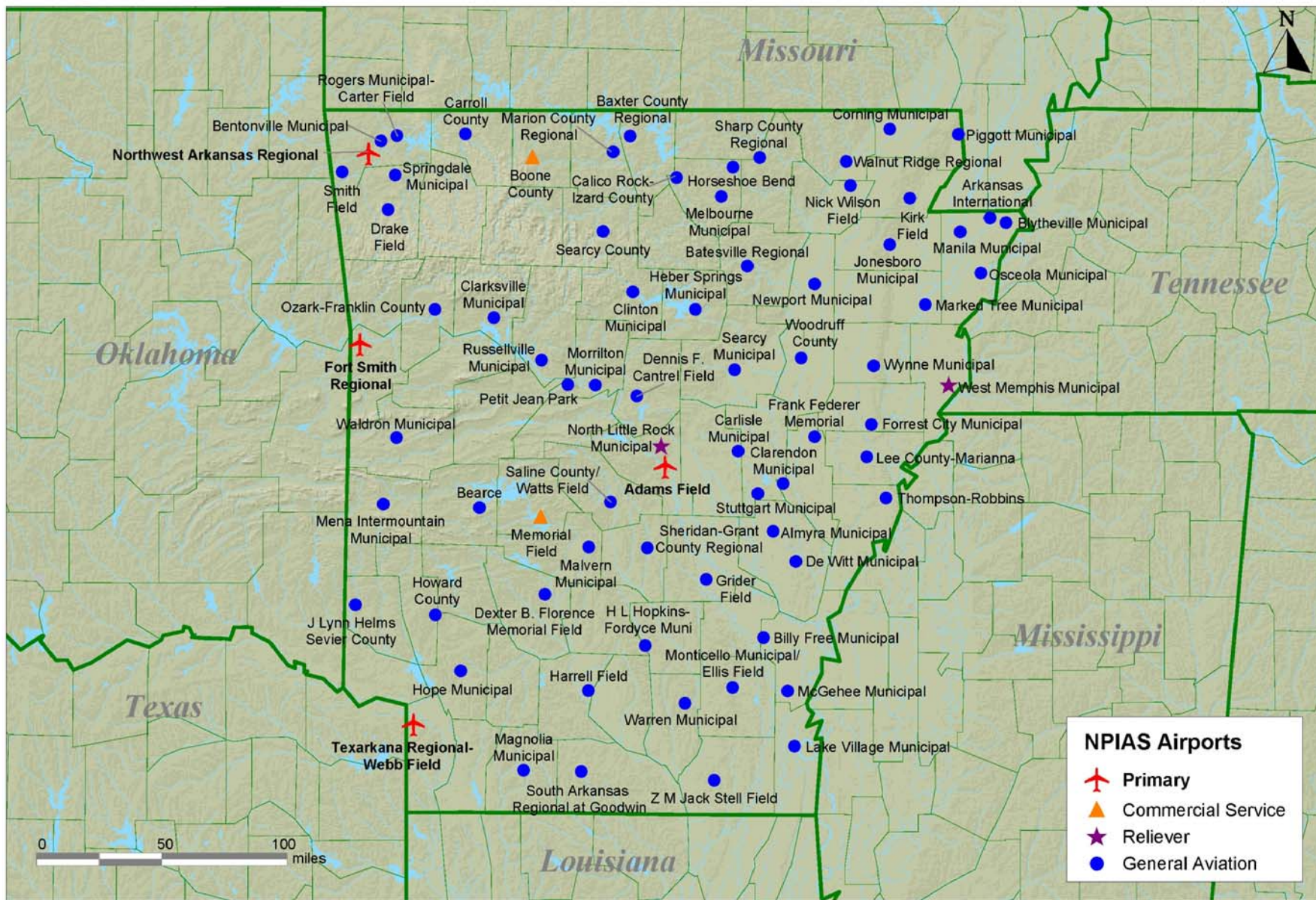
Arizona



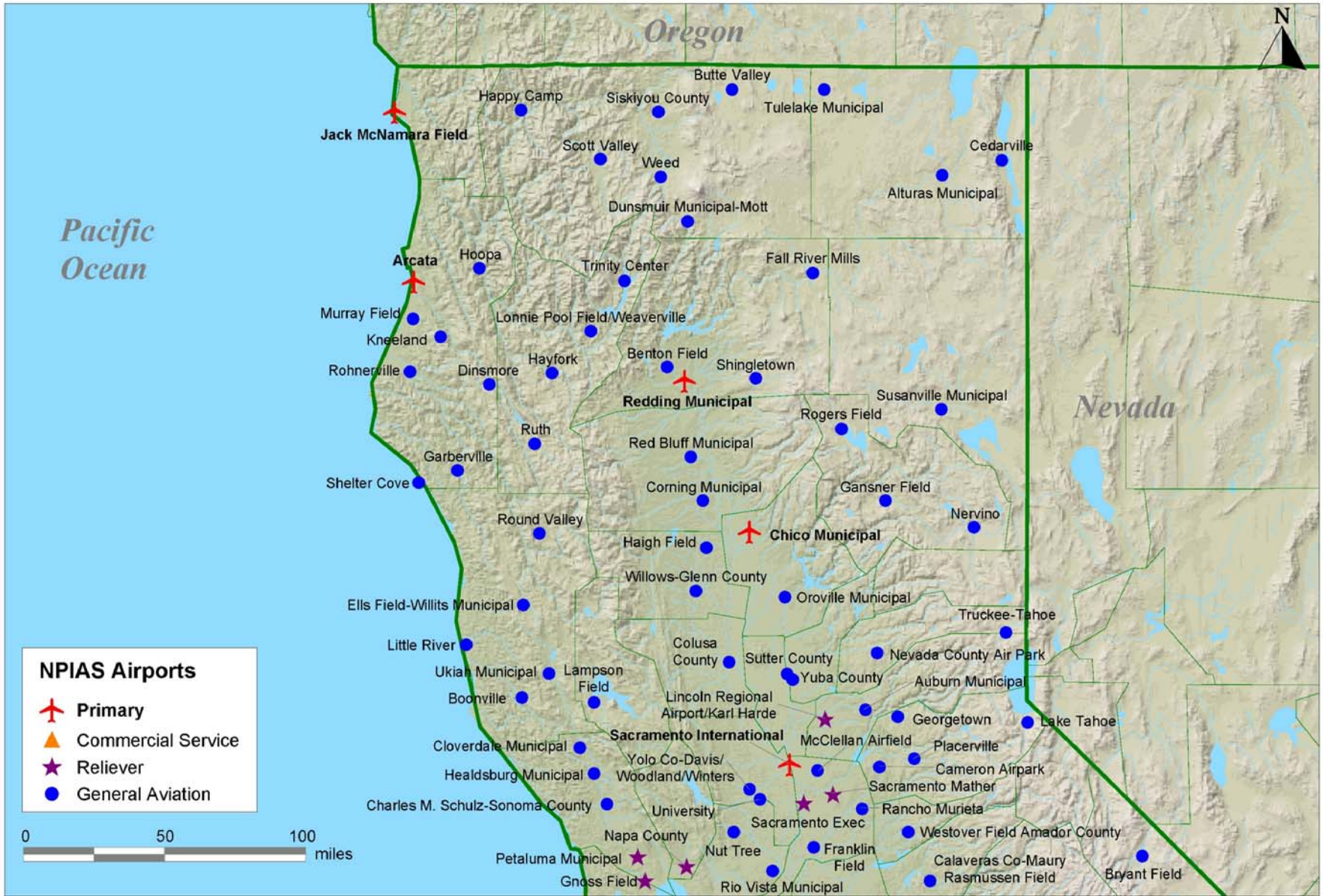
NPIAS Airports

-  Primary
-  Commercial Service
-  Reliever
-  General Aviation

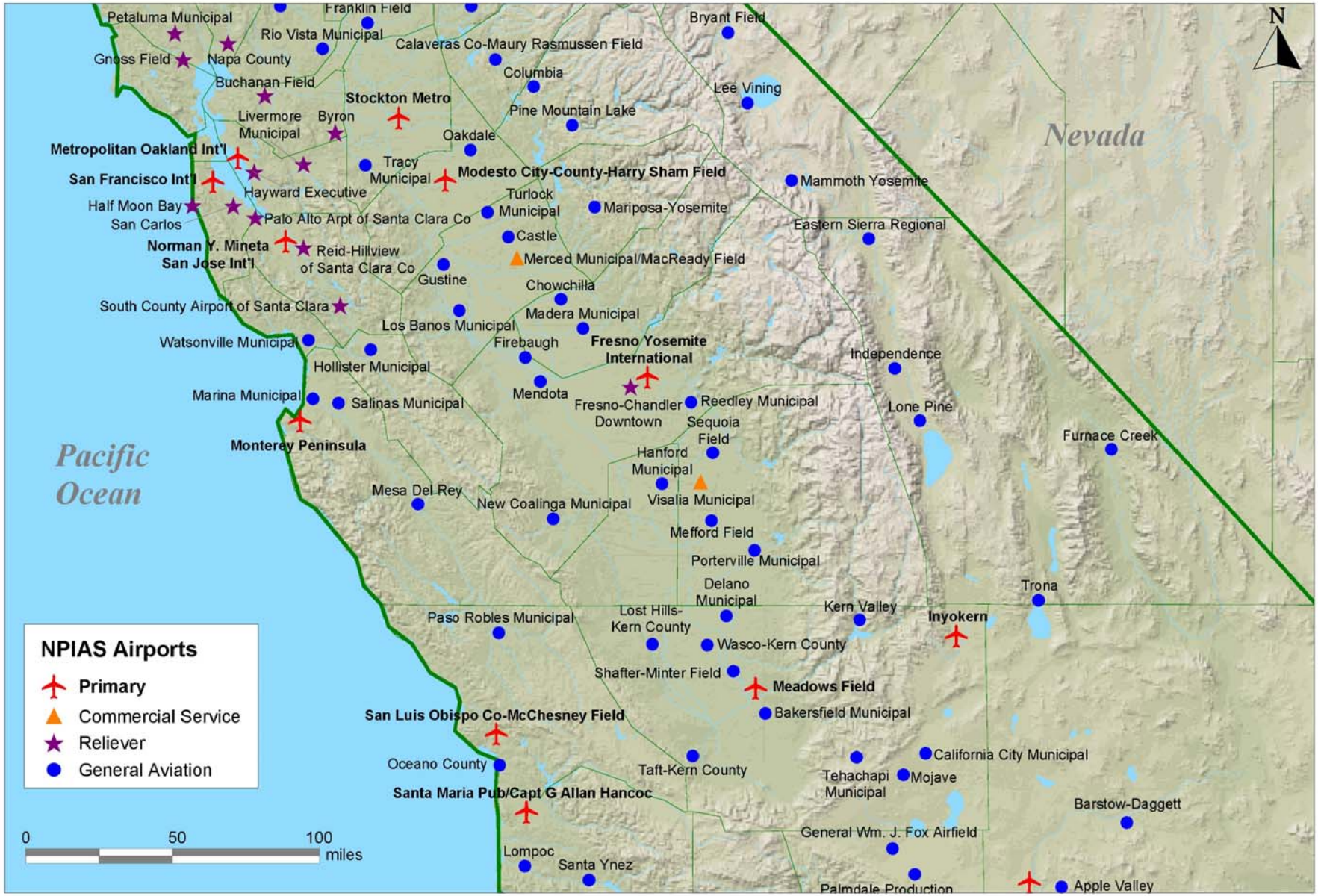
Arkansas



California (Northern)



California (Central)



California (Southern)

