

King County Annexations and Incorporations 2005









King County
Department of
Natural Resources and Parks
**Water and Land Resources
Division**



Feb. 28, 2006

5 0 5 Miles

-  2005 Annexations and Incorporations
-  Pre-2005 Incorporated Area
-  Water Bodies
-  King County Boundary
-  Freeways
-  Primary Roads

The information included on this map has been compiled by King County staff from a variety of sources and is subject to change without notice. King County makes no representations or warranties, express or implied, as to accuracy, completeness, timeliness, or rights to the use of such information. King County shall not be liable for any general, special, indirect, incidental, or consequential damages including, but not limited to, lost revenues or lost profits resulting from the use or misuse of the information contained on this map. Any sale of this map or information on this map is prohibited except by written permission of King County.