







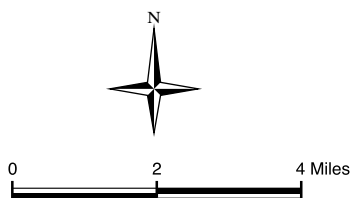


Lake Sammamish Drainage Basin

*Incorporation Status
Year 2001*

-  Road
-  River/Stream
-  Basin Boundary
-  Drainage Basin Boundary
-  Urban Growth Boundary (as of 12/99)
-  Parks/Open Space
-  Incorporated Area (as of 12/01)
-  Potential Annexation Area



March 2002