

Order Number: 04-17-08-10

**UNITED STATES DEPARTMENT OF AGRICULTURE
FOREST SERVICE**

**HUMBOLDT-TOIYABE NATIONAL FOREST
BRIDGEPORT RANGER DISTRICT**

FIRE RESTRICTION ORDER

A. PROHIBITIONS

Pursuant to 36 CFR 261.50(a) and (b), the following acts are prohibited on the area, roads, and trails as described in this order, all within the Bridgeport Ranger District, Humboldt-Toiyabe National Forest, beginning July 1, 2008 at 12:01 a.m. and continuing until further notice.

1. **Building, maintaining, attending or using a fire, campfire, or stovefire.**
[36 CFR 261.52(a)]
2. **Smoking, except within an enclosed vehicle or building, a developed recreation site, or while stopped in an area at least three feet diameter that is barren or cleared of all flammable material.**
[36 CFR 261.52(d)]
3. **Welding, or operating an acetylene torch with open flames.**
[36 CFR 261.52(i)]
4. **Using, or causing to be used, any explosive.**
[36 CFR 261.52(b)]

B. EXEMPTIONS

Pursuant to 36 CFR 261.50(e), the following is exempt from this order.

1. Portable stoves using gas, jellied petroleum or pressurized liquid fuel.
2. Persons using campfires within the approved fire pits or grills provided in Developed Recreation Sites as listed in Exhibit C.
3. The Hoover Wilderness and Proposed Addition to the Hoover Wilderness.
4. Persons with a permit specifically exempting them from the effect of this Order. Annual California Campfire Permit, form LE-63, is not considered a permit for the purposes of exemption to this Order.
5. Any Federal, State, or local officer, or member of a organized rescue or fire fighting force in the performance of an official duty.

C. AREA DESCRIBED

All areas, roads and trails, as show on Map 1 that are outside of Developed Recreation Sites listed in Exhibit C, within the boundaries of the Bridgeport Ranger District, Humboldt-Toiyabe National Forest.

D. PURPOSE

The purpose of this order is to protect public health, well being and safety.

E. IMPLEMENTATION

1. This Special Order implementing Fire Restrictions is effective at 12:01 A.M. on July 1, 2008, and shall remain in effect until rescinded.

Exhibit A; Map, Exhibit B, Definitions, and Exhibit C, Developed Recreation Sites where Campfires are allowed, are attached and incorporated into this ORDER.

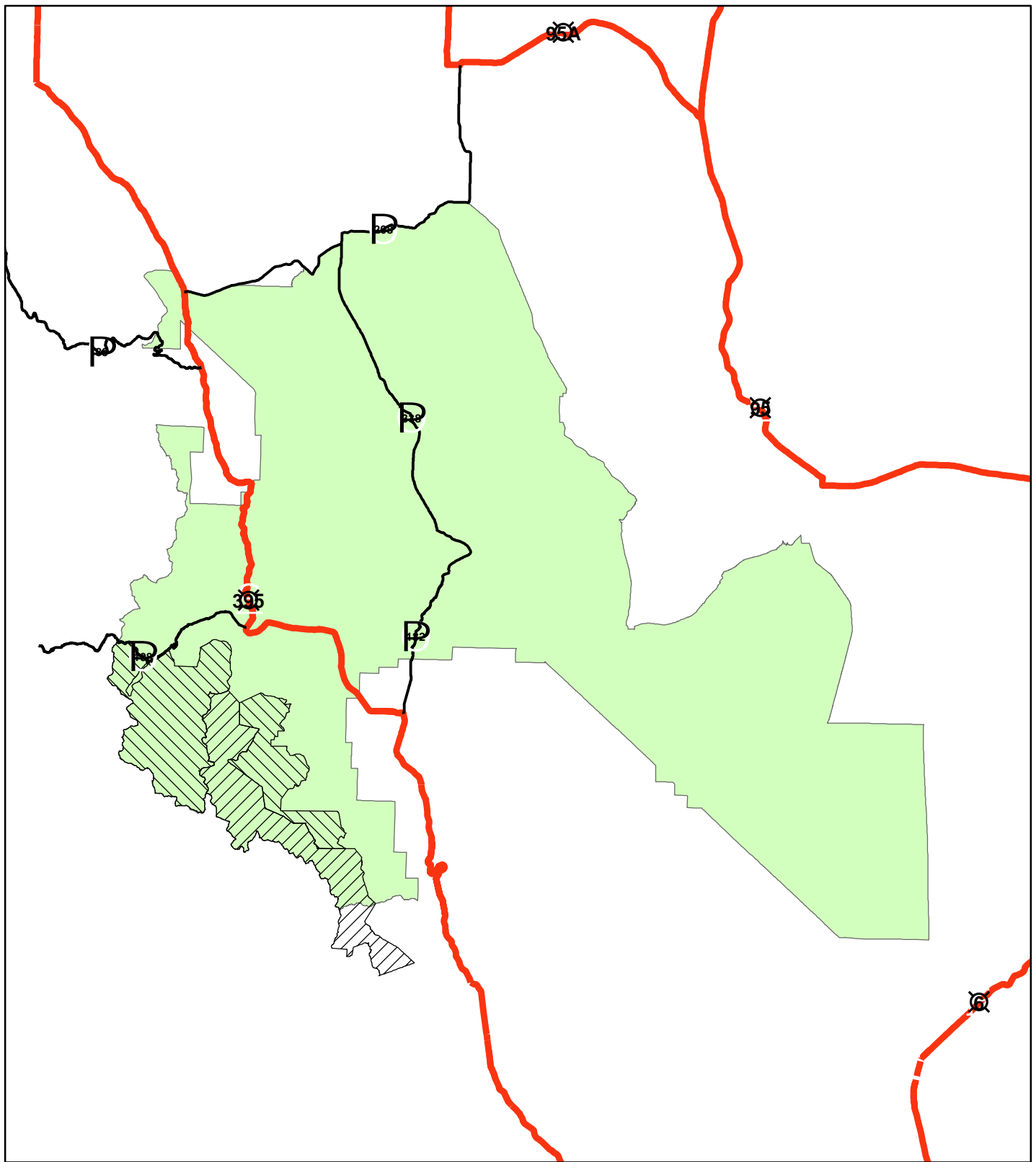
Violation of these prohibitions is punishable as a class B misdemeanor, by a fine of not more than \$5000.00 for an individual or \$10,000.00 for an organization and/or imprisonment of not more than 6 months [Title 16 USC 551, Title 18 USC 3571(b)(6), Title 18 USC 3 581 (b)(7)].

Signed this 27th day of JUNE, 2008, at Sparks, Nevada.




EDWARD C. MONNIG
Forest Supervisor, Humboldt-Toiyabe National Forest

Order Number: 04-17-08-10



Legend

- US highways
- State Route
- Wilderness -Exempt
- Wilderness Expansion -Exempt
- Bridgeport RD-closed

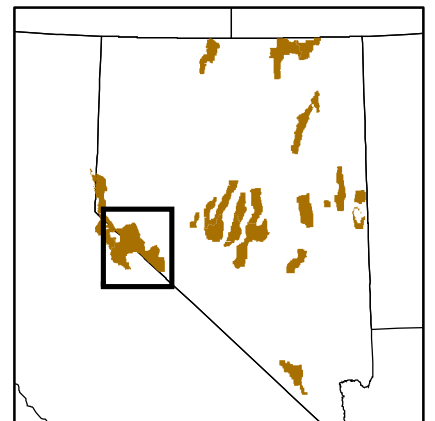


Forest Order 04-17-08-10

Fire Closure
 Bridgeport Ranger District
 Humboldt-Toiyabe National Forest

Exhibit A

JDW06/27/2008



Order Number: 04-17-08-10

EXHIBIT B**DEFINITIONS****Fire Restrictions**

CAMPFIRE: A fire, not within any building, mobile home, or living accommodation mounted on a motor vehicle, which is used for cooking, branding, personal warmth, lighting, ceremonial, or esthetic purposes. Campfires are open fires, usually built on the ground, from native fuels or charcoal, including charcoal grills. "Fire" includes campfire.

RESTRICTION: A limitation on an activity or use.

STOVE FIRE: A campfire built inside an enclosed stove or grill, a portable brazier, or a pressurized liquid or gas stove including a space heating device. (For purposes of this restriction stove fires fueled by liquid petroleum or LPG fuels are exempt. See exemption B(1).

DEVELOPED RECREATION SITE: A area which has been improved or developed for recreation. A developed recreation site is signed as an agency-owned campground or picnic and identified on a map as a site developed for that purpose.

DESIGNATED AREA: A geographic area defined by an agency in which specific land use activity is occurring.

PERMIT: A written document issued by an authorized agency representative to specifically authorize an otherwise prohibited act.

DESIGNATED ROADS AND TRAILS: Those forest development roads and trails which are identified and/or otherwise described on maps regularly provided to the public by Land Management agencies.

For further definitions or clarification of definitions, refer to Title 36 Code of Federal Regulations 261.2.

Order Number: O4-17-08-10

EXHIBIT C

**DEVELOPED RECREATION SITES
ALLOWING CAMPFIRES**

Fire Restrictions

Green Creek Campground
Trumbull Lake Campground
North Robinson Campground
Honeymoon Campground
Buckeye Campground
South Robinson Campground
Paha Campground
Lower Twin Campground
Crags Campground
Chris Flat Campground
Leavitt Meadows Campground
Bootleg Campground
Sonora Bridge Campground