

UNITED STATES DEPARTMENT OF AGRICULTURE  
FOREST SERVICE

HUMBOLDT-TOIYABE NATIONAL FOREST  
CARSON CITY RANGER DISTRICT

DRESSLERVILLE PIT CLOSURE ORDER

**A. PROHIBITIONS**

Pursuant to 36 CFR 261.50(a) and (b), the following acts are prohibited on the area and roads as described in this order, in the Carson City Ranger District, Humboldt-Toiyabe National Forest until further notice.

1. **It is prohibited to go into or be upon any area which is closed for the protection of property.**  
[36 CFR 261.53(f)]

**B. EXEMPTIONS**

Pursuant to 36 CFR 261.50(e), each of the following are exempt from this order.

1. Persons with a permit specifically exempting them from the effect of this Order.
2. Any Federal, State, or local officer, or member of an organized rescue or fire fighting force in the performance of an official duty.

**C. AREA DESCRIBED**

Area, commonly known as the Dresslerville Pit, located South of National Forest System Road 41676 and West of National Forest System Road 41677, on the Carson City Ranger District, Humboldt-Toiyabe National Forest. As shown on Exhibit A, Map, and incorporated as part of this ORDER. The Dresslerville Pit is currently fenced, as show on Exhibit A, Map.

**D. PURPOSE**

The purpose of this order is to protect the Dresslerville Pit area rehabilitation work that was recently completed and is part of the Carson Ranger Districts overall management strategy for the Dresslerville area.

**E. IMPLEMENTATION**

1. This Special Order implementing Area Closure Restrictions is effective at 11:59 P.M. On March 21, 2008, and shall remain in effect until rescinded.
2. Exhibit A, Map, Exhibit B, Definitions are attached and incorporated into this ORDER.

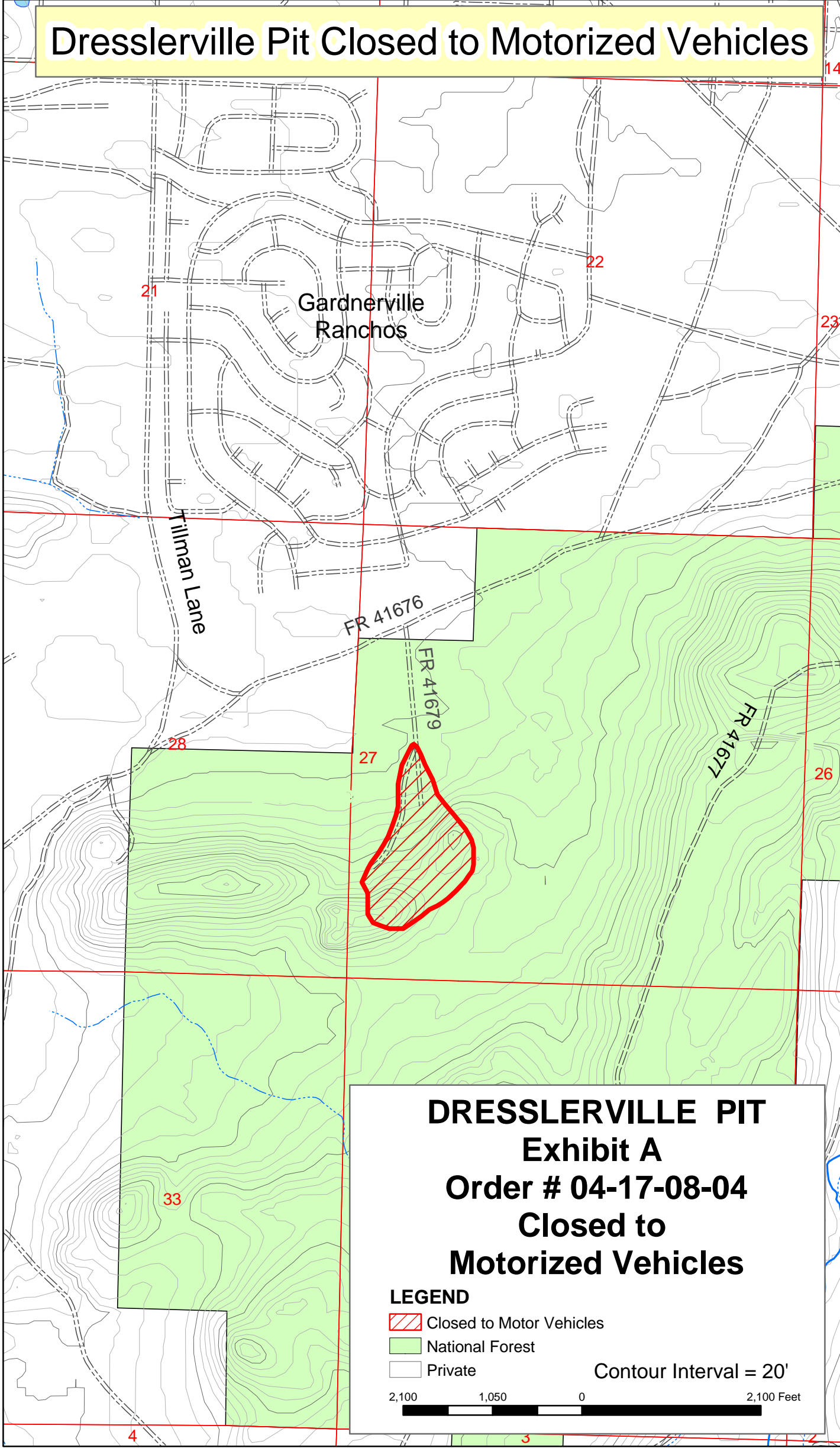
**Violation of these prohibitions is punishable as a class B misdemeanor, by a fine of not more than \$5000.00 for an individual or \$10,000.00 for an organization and/or imprisonment of not more than 6 months [Title 16 USC 551, 18 USC 3571(b)(6), Title 18 USC 3581 (b)(7)].**

Signed this 21st day of March, 2008, at Sparks, Nevada.

/s/ Edward C. Monnig  
Edward C. Monnig  
Forest Supervisor, Humboldt-Toiyabe National Forest




**Order Number: O4-17-08-04**

# Dresslerville Pit Closed to Motorized Vehicles



## DRESSLERVILLE PIT Exhibit A Order # 04-17-08-04 Closed to Motorized Vehicles

### LEGEND

-  Closed to Motor Vehicles
-  National Forest
-  Private

Contour Interval = 20'

2,100 1,050 0 2,100 Feet

**EXHIBIT B**

**DEFINITIONS**

**Dresslerville Pit Closure**

**AREA:** Means a discrete, specifically delineated space that is smaller, and in most cases much smaller, than a Ranger District.

**NATIONAL FOREST SYSTEM ROADS:** means a forest road other than a road which has been authorized by a legally documented right-a-way held by a State, county, or other local public road authority.

For further definitions or clarification of definitions, refer to Title 36 Code of Federal Regulations 261.2.