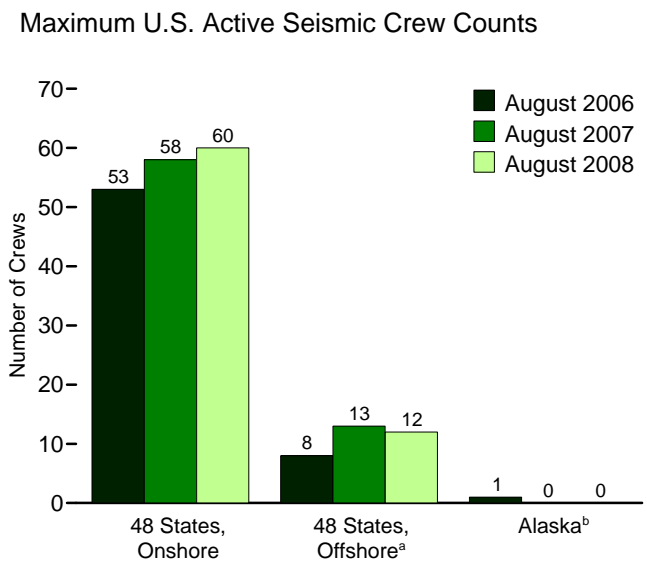
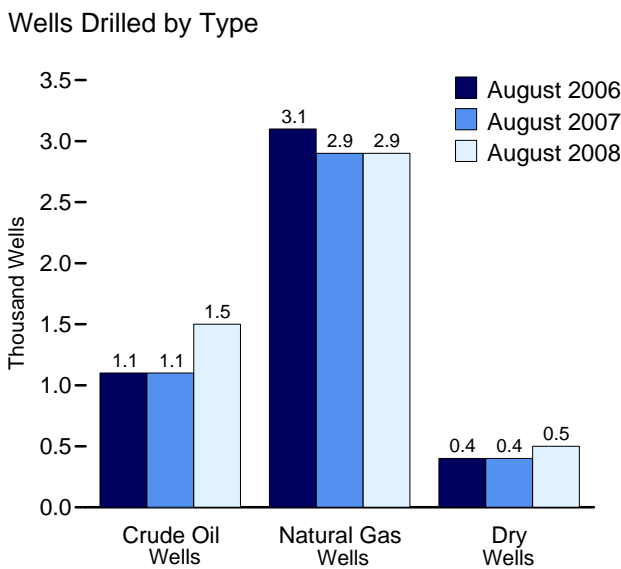
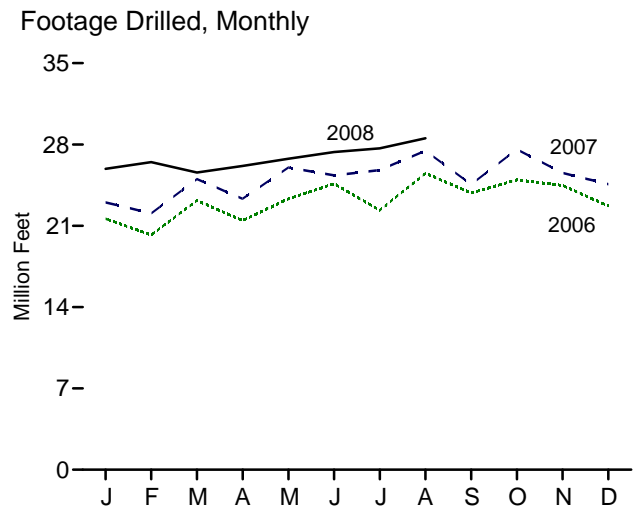
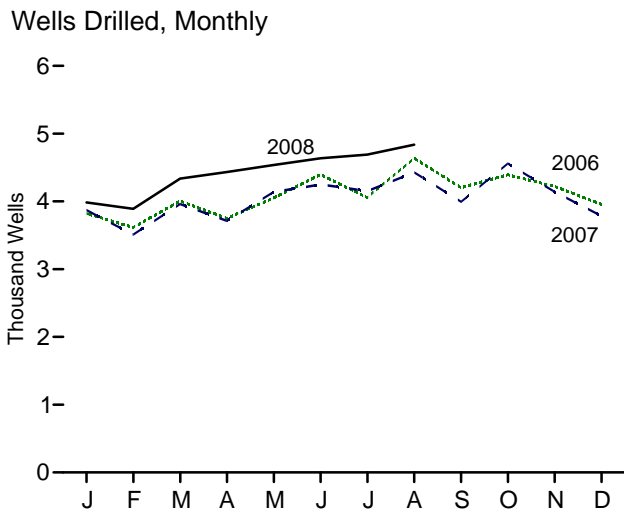
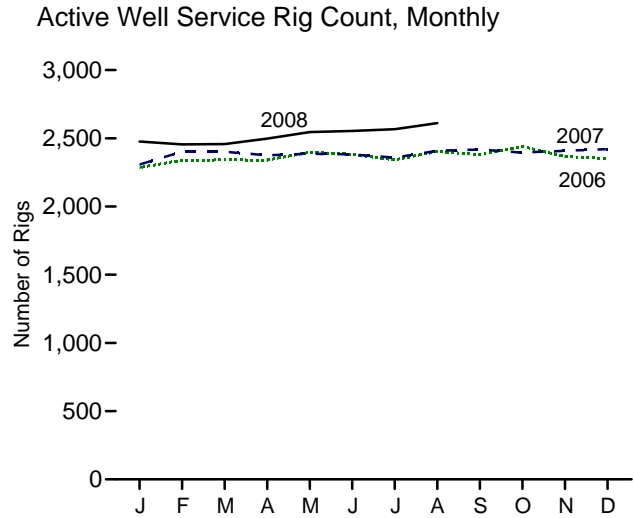
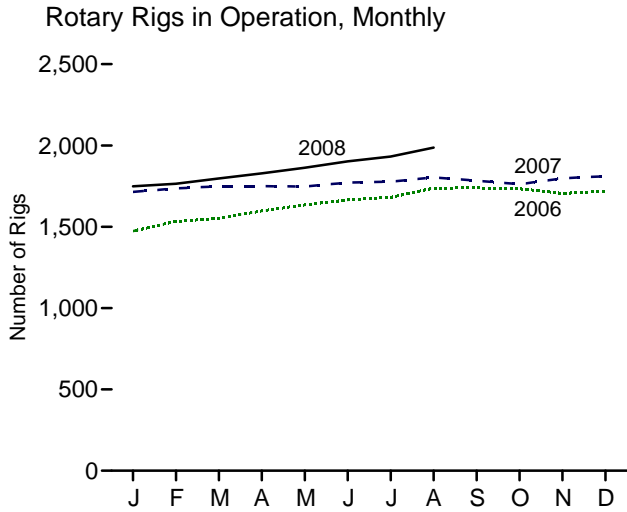


**Figure 5.1 Crude Oil and Natural Gas Resource Development Indicators**



<sup>a</sup>Federal and State Jurisdiction waters of the Gulf of Mexico.  
<sup>b</sup>All onshore.

Web Page: <http://www.eia.doe.gov/emeu/mer/resource.html>.  
 Sources: Tables 5.1-5.3.