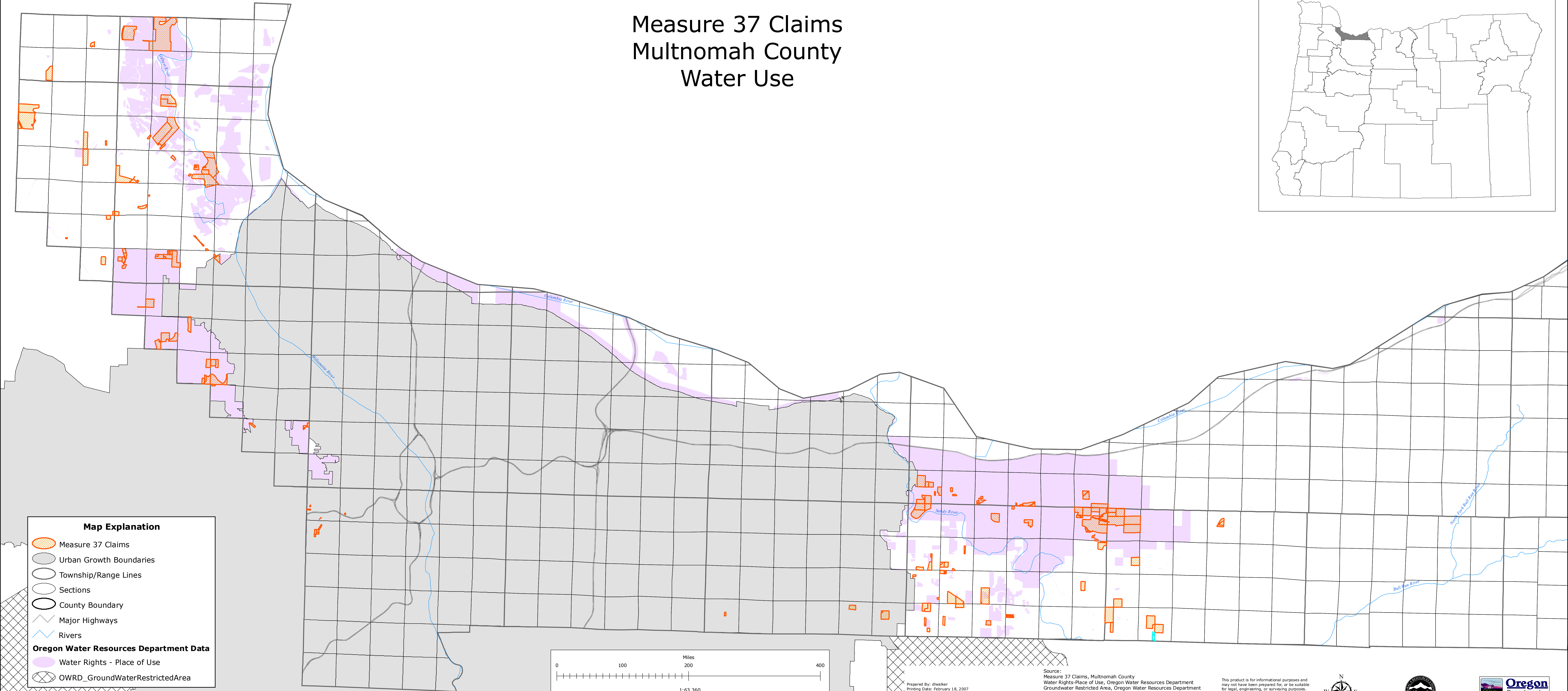
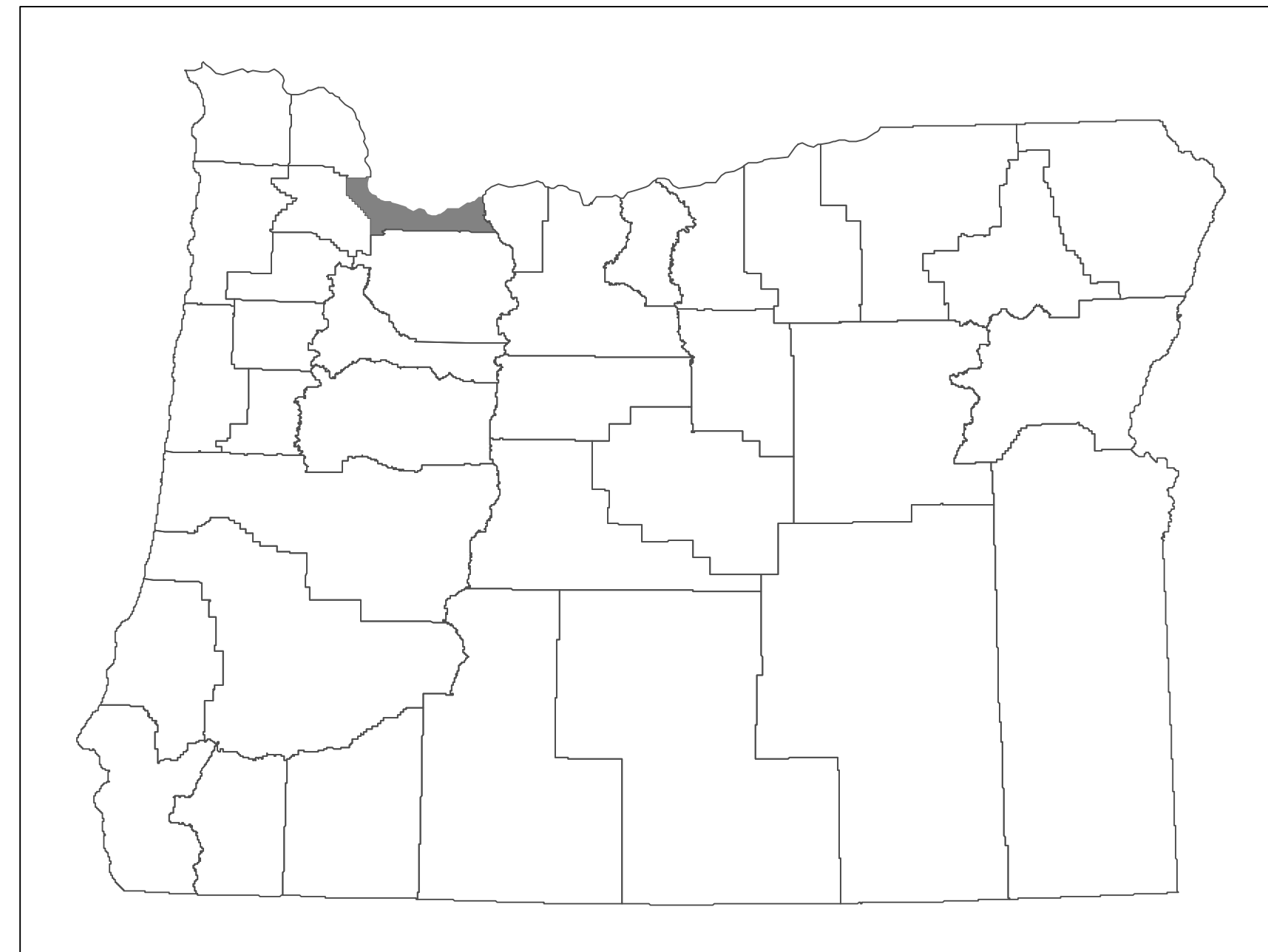


Measure 37 Claims Multnomah County Water Use



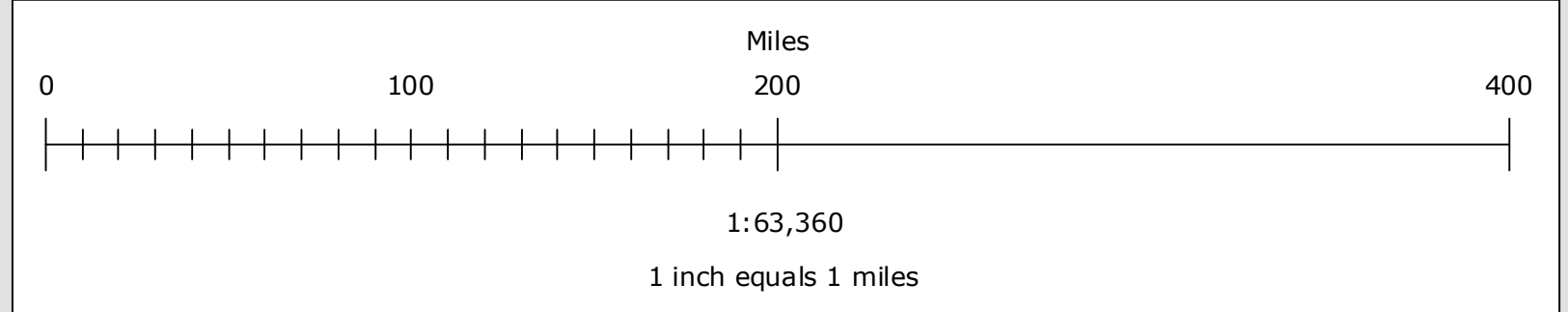
Map Explanation

- Measure 37 Claims
- Urban Growth Boundaries
- Township/Range Lines
- Sections
- County Boundary
- Major Highways
- Rivers

Oregon Water Resources Department Data

- Water Rights - Place of Use
- OWRD_GroundWaterRestrictedArea

Note: There appears to be no Groundwater Restricted Area from OWRD in this county



Prepared By: diwalker
 Printing Date: February 18, 2007
 Projection: Oregon Lambert Projection (EPSG# 2992)
 Datum: North American 1983
 File: D:\W37_2007\Multnomah\MultnomahMap3a.mxd

Source:
 Measure 37 Claims, Multnomah County
 Water Rights-Place of Use, Oregon Water Resources Department
 Groundwater Restricted Area, Oregon Water Resources Department
 Zones, Metro RLIS, November, 2006
 Urban Growth Boundary, Metro RLIS, November 2006
 Township/Range/Section, Metro RLIS, November 2006
 Major Hwy, Metro RLIS, November 2006
 Rivers, GEO, 24K

This product is for informational purposes and may not have been prepared for, or be suitable for legal, engineering, or surveying purposes. Users of this information should review or consult the primary data and information sources to ascertain the usability of the information.

