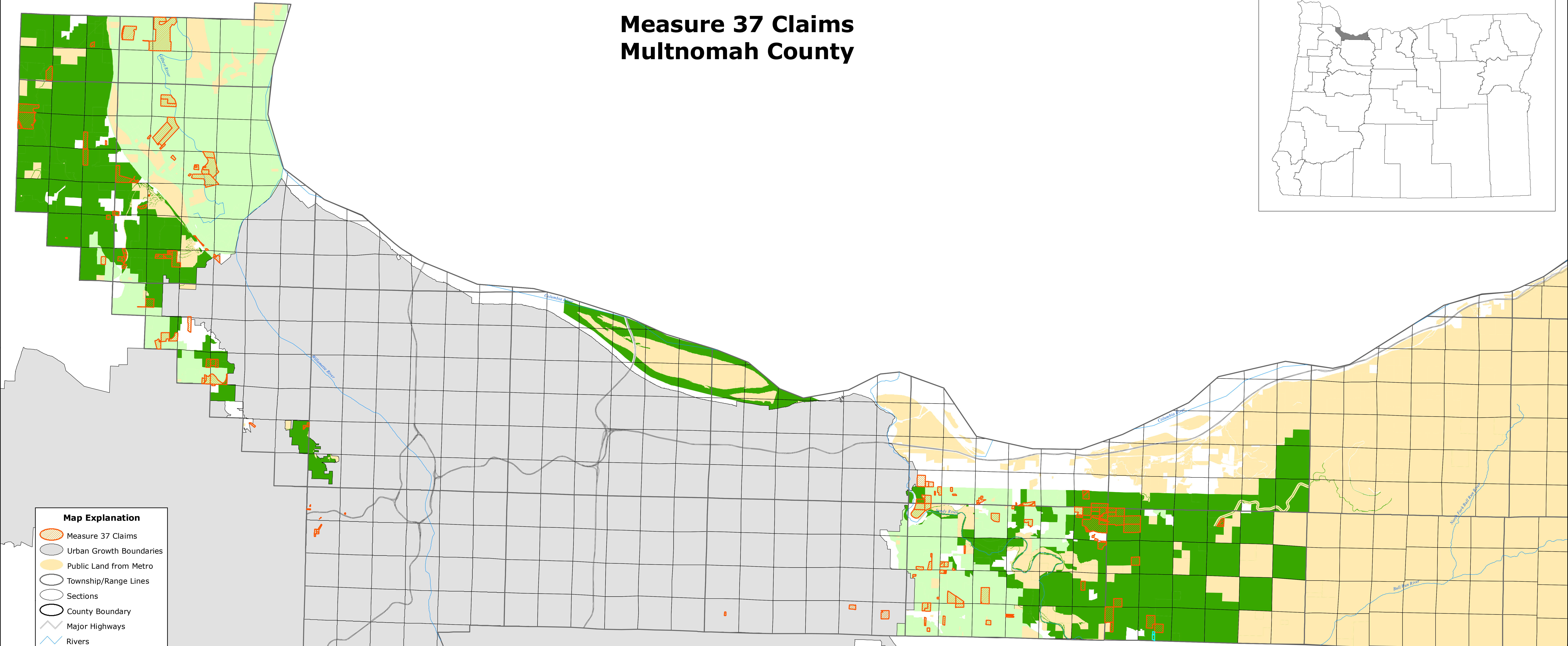
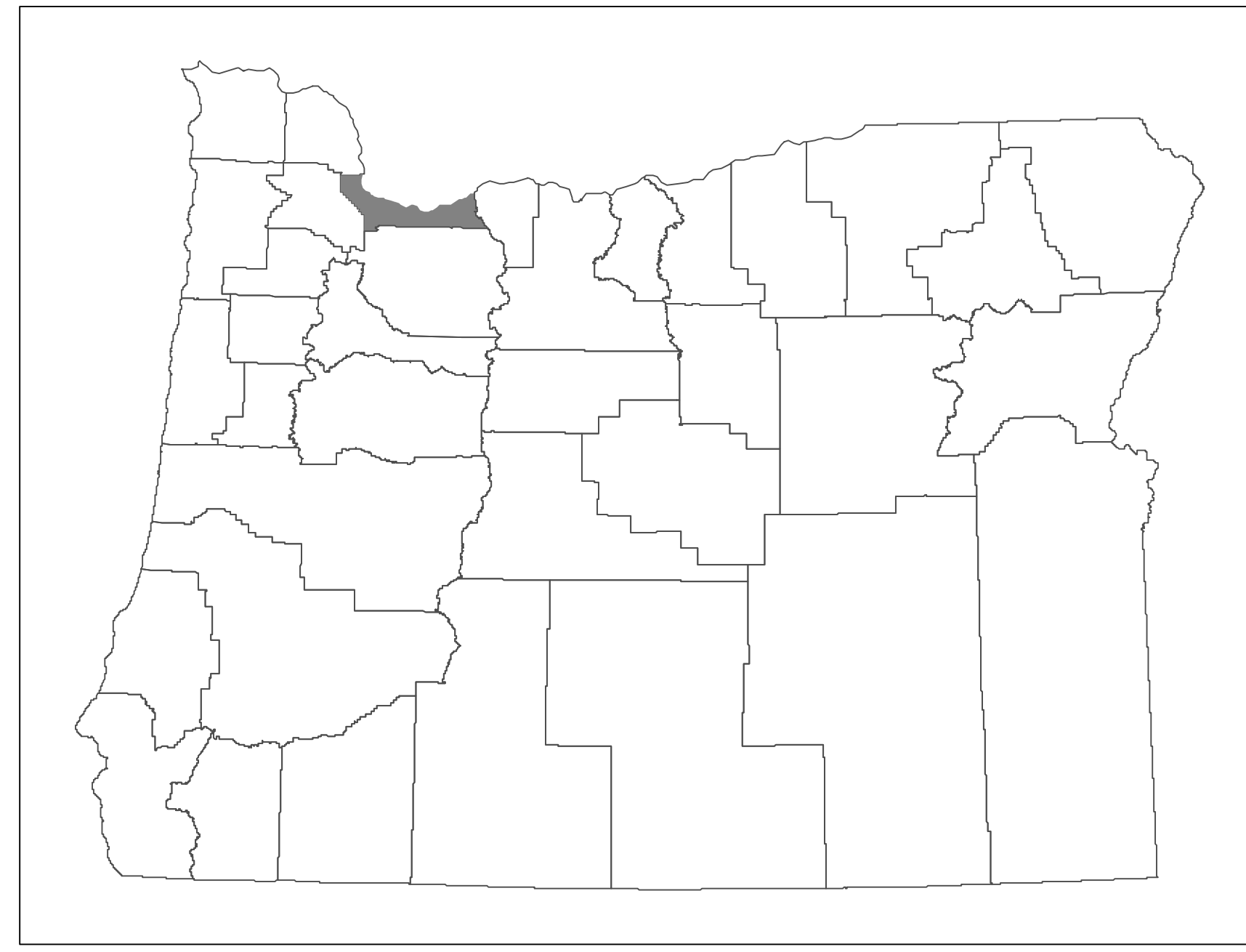
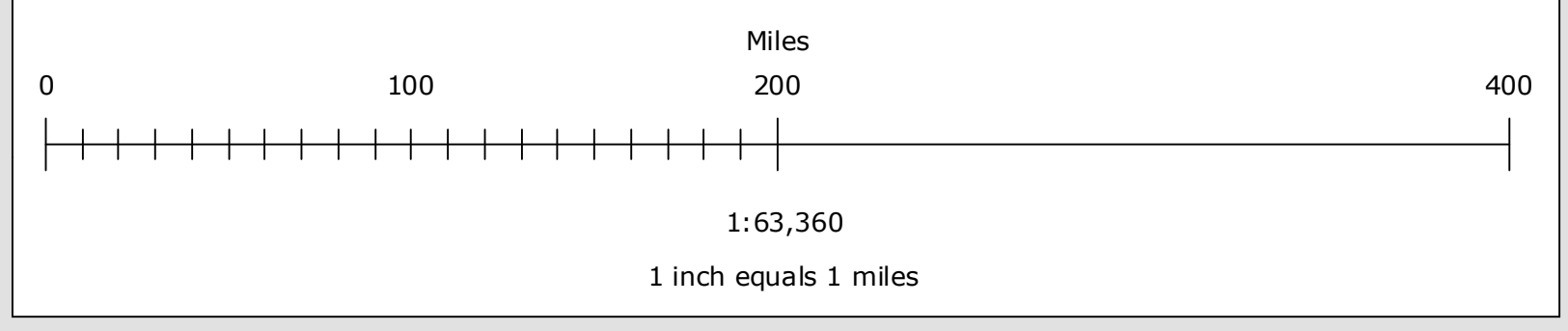


# Measure 37 Claims Multnomah County



**Map Explanation**

- Measure 37 Claims
- Urban Growth Boundaries
- Public Land from Metro
- Township/Range Lines
- Sections
- County Boundary
- Major Highways
- Rivers
- Zones**
- Agriculture
- Forest



Prepared By: dwalker  
 Printing Date: February 18, 2007  
 Projection: Oregon Lambert Projection (EPSG# 2992)  
 Datum: North American 1983  
 File: D:\W57\_2007\Multnomah\MultnomahMap1.mxd

Source:  
 Measure 37 Claims, Multnomah County  
 Zones, Metro RLIS, November, 2006  
 Urban Growth Boundar, Metro RLIS, November 2006  
 Township/Range/Section, Metro RLIS, November 2006  
 Major Hwy, Metro RLIS, November 2006  
 Rivers, GEO, 24K

This product is for informational purposes and may not have been prepared for, or be suitable for legal, engineering, or surveying purposes. Users of this information should review or consult the primary data and information sources to ascertain the usability of the information.

