











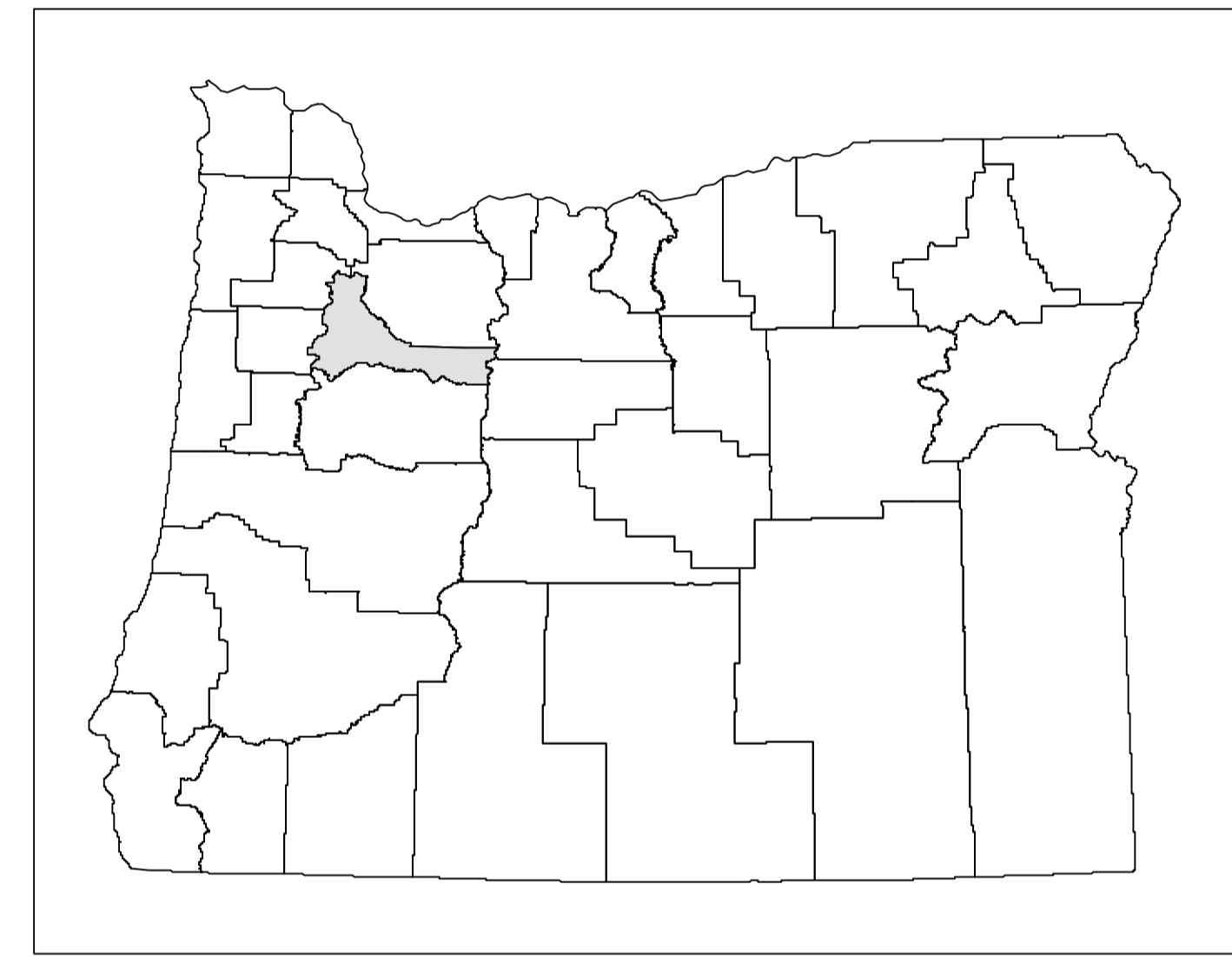
Measure 37 Claims Marion County High Value Farmland Soils

Map Explanation

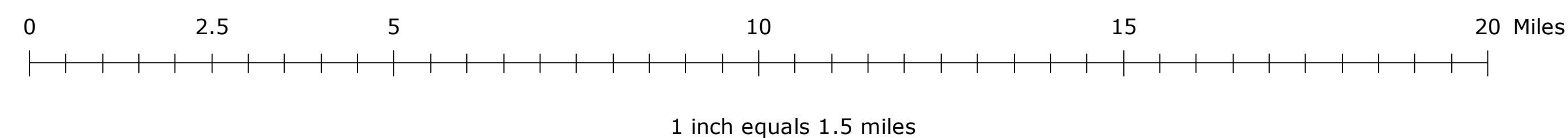
-  Measure 37 Claims
-  Urban Growth Boundaries
-  Township/Range Line
-  Section Lines
-  Major Highways

High Value Farmland

-  Prime Non-irrigated
-  Prime Irrigated
-  Unique
-  Class 2 Non-irrigated
-  Willamette Valley



Source:
 Measure 37 Claims, Marion County, Jan 26, 2007
 Zones, Marion County, April 2005
 Urban Growth Boundary, Marion County, April 2005
 Roads, GEO, 24K
 Township/Range/Section, GEO 100k
 Soil or643, SSURGO, 24K, December 2006



This product is for informational purposes and may not have been prepared for, or be suitable for legal, engineering, or surveying purposes. Users of this information should review or consult the primary data and information sources to ascertain the usability of the information.

Prepared By: diwalker
 Printing Date: January 30, 2007
 Projection: Oregon Lambert Projection (EPSG# 2992)
 Datum: North American 1983
 File: D:\M37_2007\MarionMap2c.mxd

