







Upper Keys Feasibility Zones



Legend

Feasibility Zones




Inshore Bathymetry (Feet)

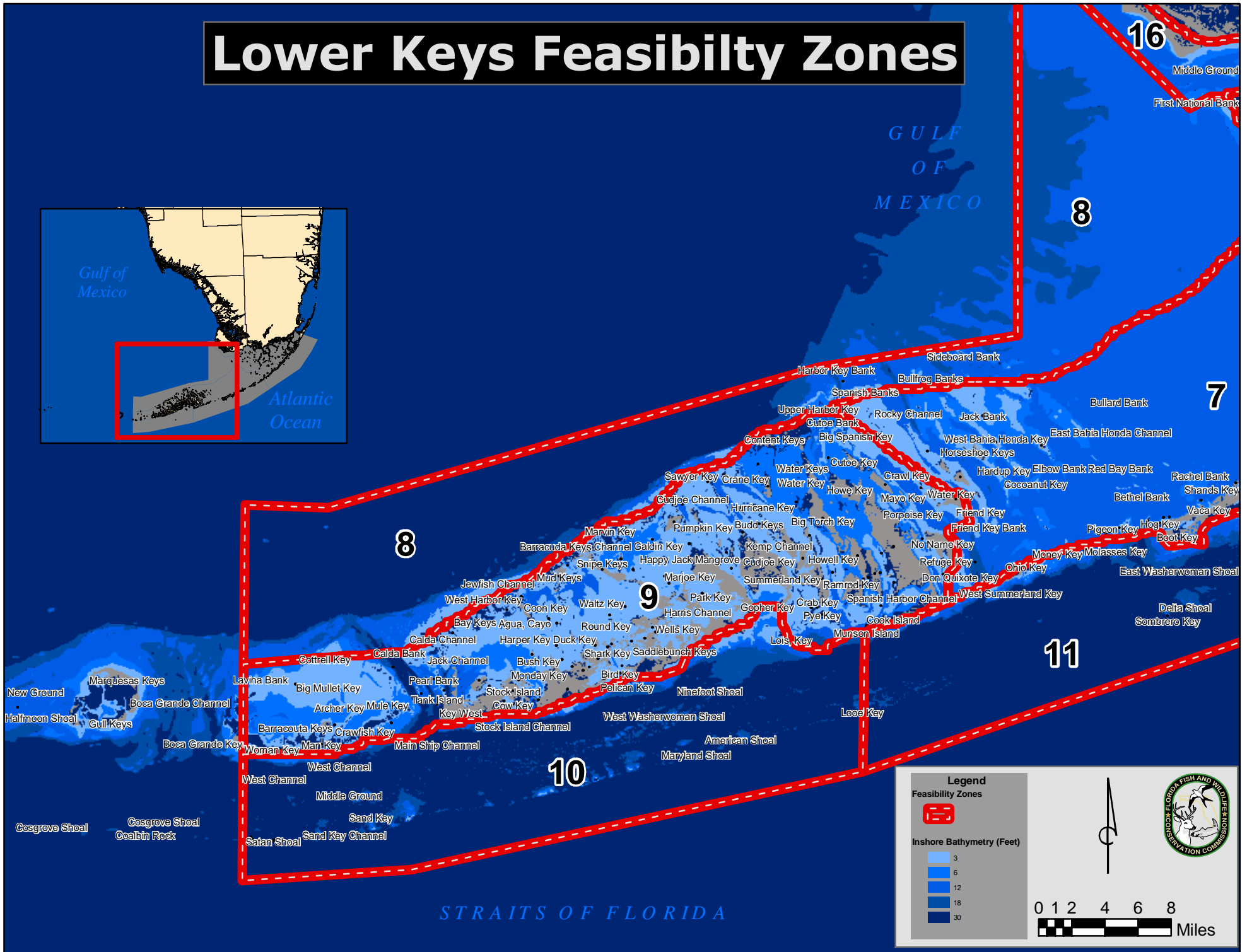
-  3
-  6
-  12
-  18
-  30

Miles



Lower Keys Feasibility Zones



Legend

Feasibility Zones

Inshore Bathymetry (Feet)

3
6
12
18
30

0 1 2 4 6 8 Miles