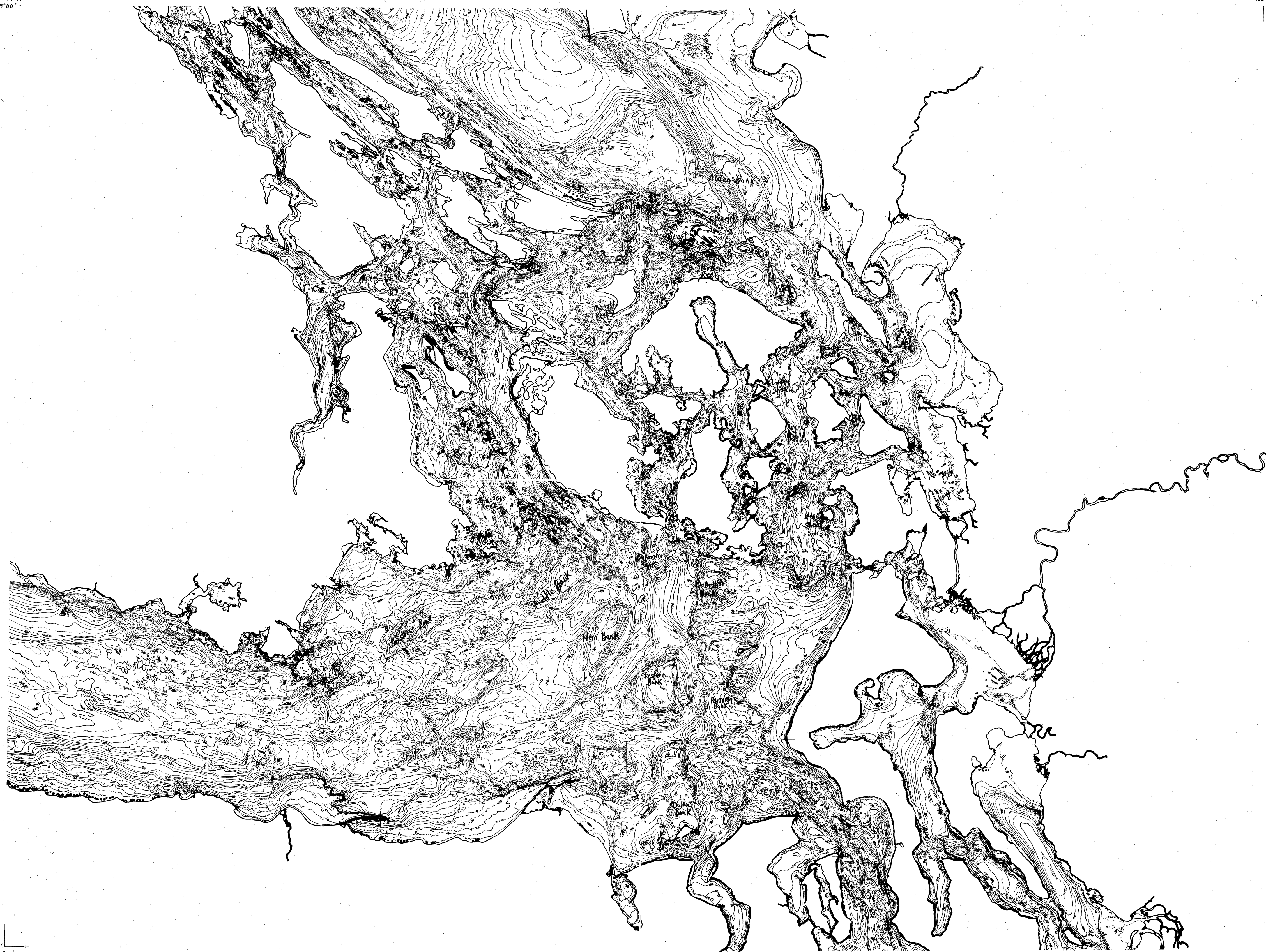


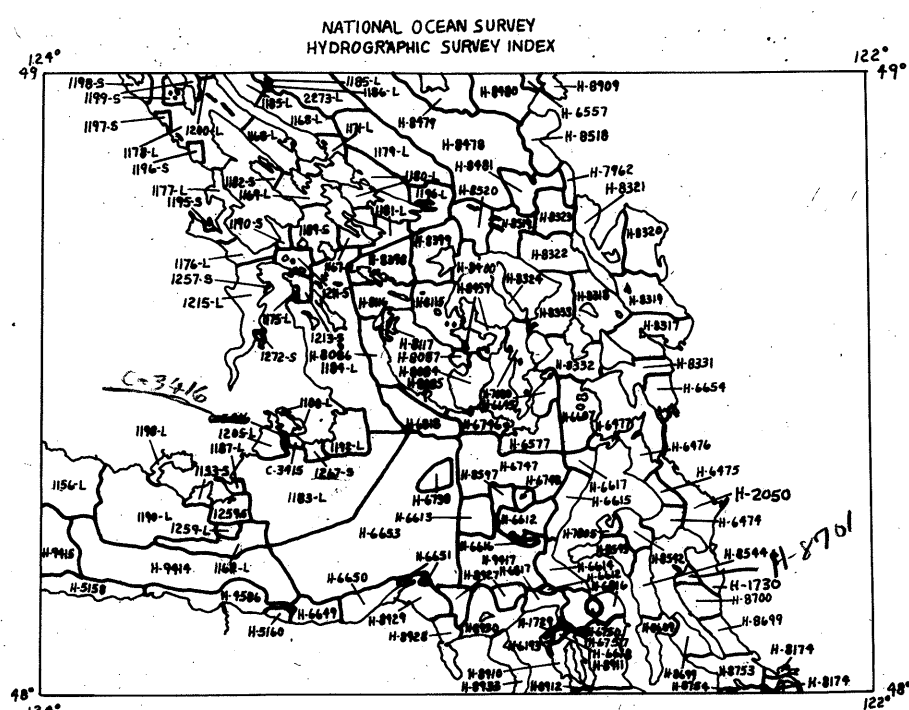
124° 20'  
49° 00'

122° 00'  
49° 00'



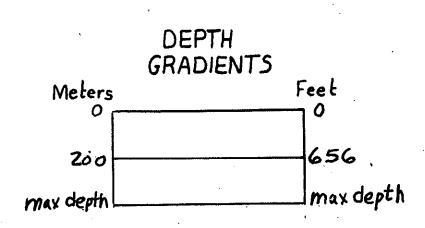
124° 00'  
48° 00'

122° 00'  
48° 00'



BATHYMETRIC CONTOUR INTERVAL 10 METERS  
 WITH SUPPLEMENTARY 5 METER CONTOURS  
 DATUM IS MEAN LOWER LOW WATER

VICTORIA, WASHINGTON  
 #96



VICTORIA NMM 10-11

TO 200 METER DEPTH, SUPPLEMENTED BY  
 5 METER INTERVALS, THENCE 50 METERS  
 TO MAXIMUM DEPTH, SUPPLEMENTED BY  
 10 METER INTERVALS.

DRAWING NUMBER  
 NM 10-11  
 Victoria, WA

DRAWING NUMBER  
 1:250,000

DRAWING NUMBER

DRAWING N