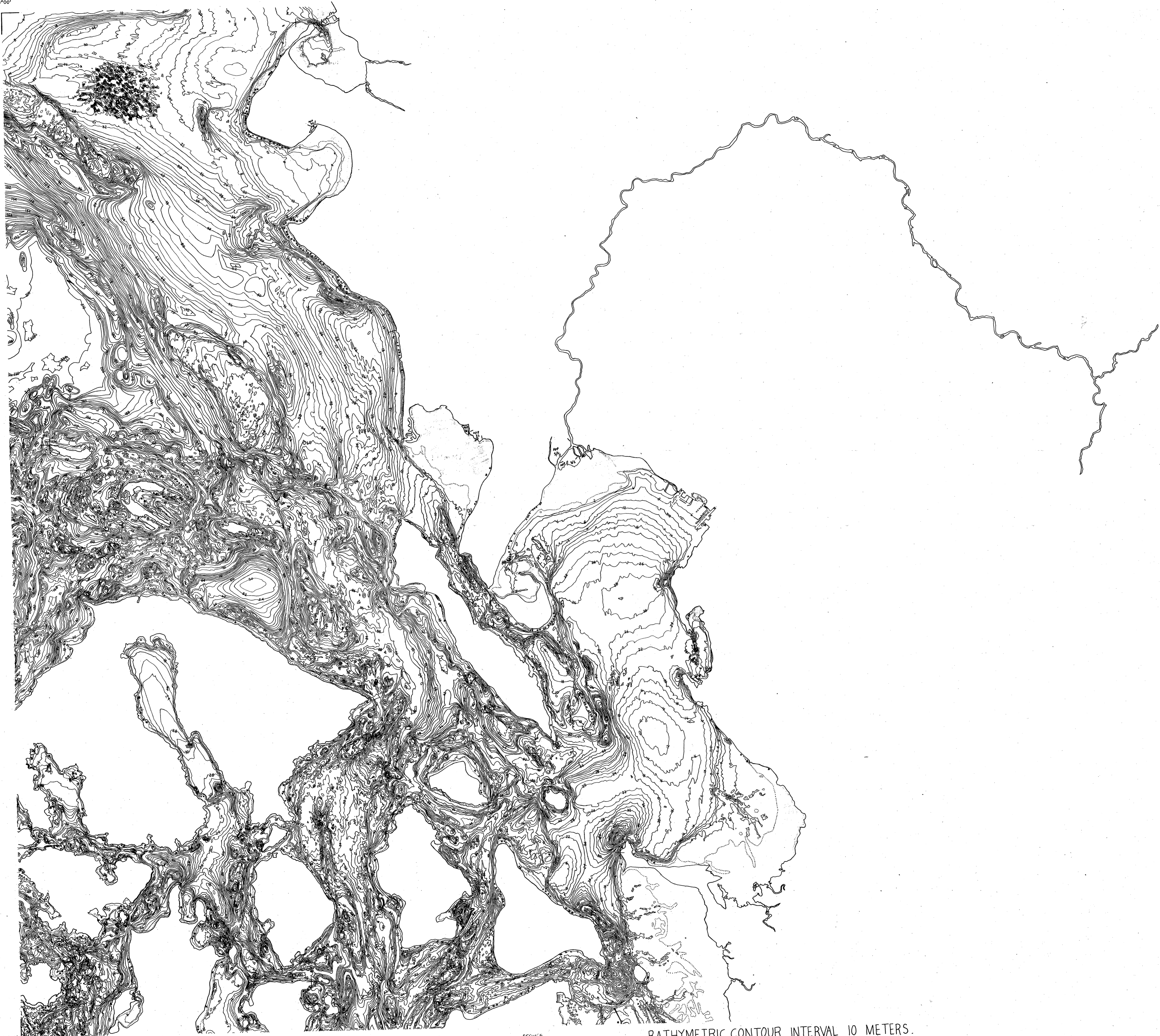
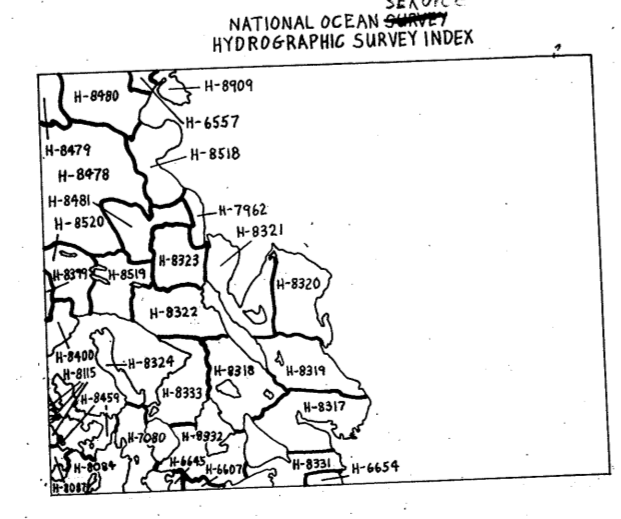
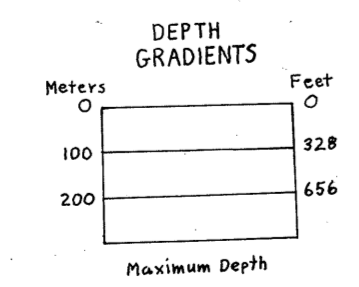


123°00'  
45°00'

122°00'  
45°00'



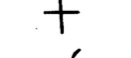




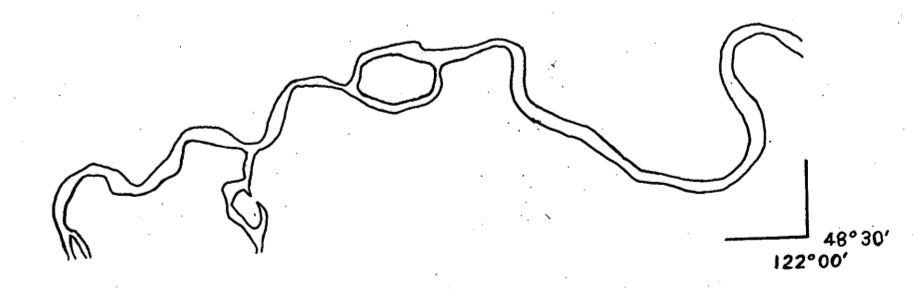
46°30'  
123°00'



BATHYMETRIC CONTOUR INTERVAL 10 METERS.  
WITH SUPPLEMENTARY 2 METER CONTOURS  
DATUM IS MEAN LOWER LOW WATER

BELLINGHAM, WASH. (87)

- Low Water Aens 
- Reefs and Ledges 
- Lights 
- Sewers 
- Rocks 



DRAWING NUMBER  
**64**  
Bellingham, WA

DRAWING NUMBER  
**1:100,000**

DRAWING NUMBER

DRAWING NUMBER

PRELIMINARY  
COPY  
CONTOURS IN CORRECTED METERS  
**BELLINGHAM #64**  
USE FOR COPYING