


124° 00' W  
48° 00' N

DRAWING NUMBER  
62  
Cape Flattery, WA

DRAWING NUMBER  
1:100,000

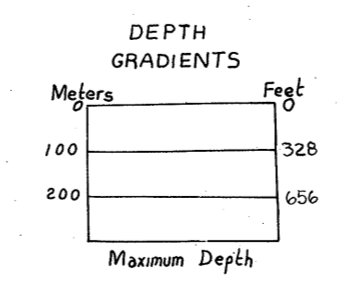
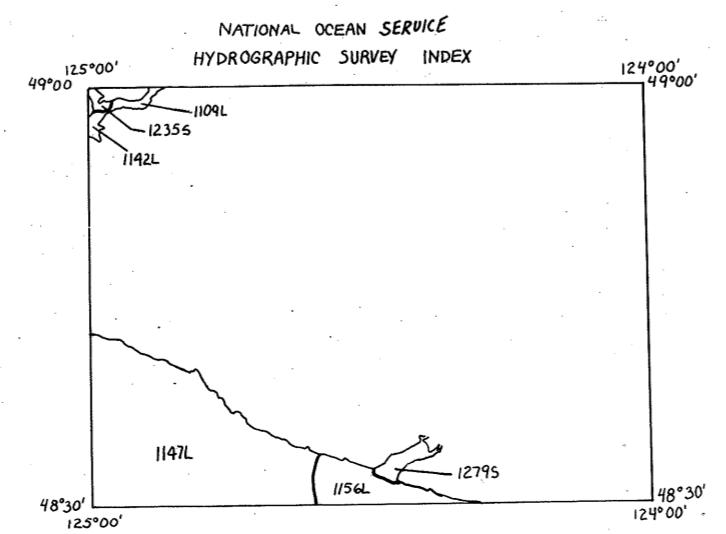
DRAWING NUMBER

DRAWING NUMBER



48° 30' N  
124° 00' W

CAPE FLATTERY NE



- SYMBOLS
- + LIGHT
  - REEF OR LEDGE
  - LOW WATER
  - \* Rock

BATHYMETRIC CONTOUR INTERVAL 10 METERS  
WITH SUPPLEMENTARY 2 METER CONTOURS  
DATUM IS MEAN LOWER LOW WATER

PRELIMINARY  
COPY

CAPE FLATTERY NE BC  
#33  
#62

CONTOURS IN CORRECTED METERS