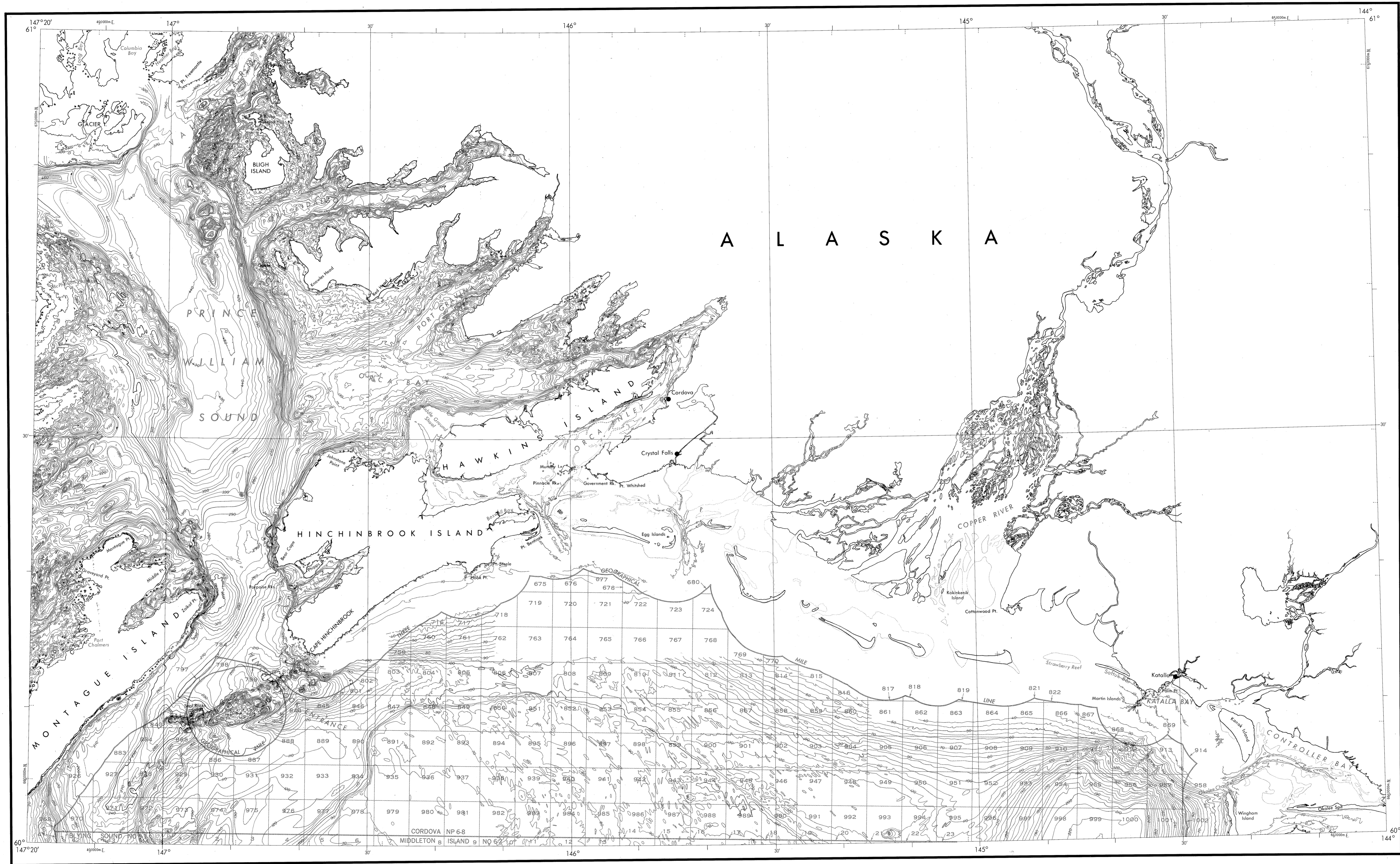


BATHYMETRIC MAP

GULF OF ALASKA  
CORDOVA



Base map information including bathymetry was compiled by the National Ocean Service (NOS). Bathymetry was compiled from NOS hydrographic surveys (see index). NOS hydrographic survey data complies with International Hydrographic Organization (IHO) Publication No. 1. All accuracy standards or those used at the date of the surveys. This is a reproduction of a facsimile of the bathymetric manuscript and does not necessarily represent the final publication. This information is not intended for navigational purposes.  
Bathymetric Contour Intervals: 10 meters to 200 meter depth, supplemented by 5 meter intervals, thence 50 meters to maximum depth, supplemented by 10 meter intervals.  
Datum: Mean Lower Low Water (MLLW).  
Universal Transverse Mercator Grid, Zone 6, 10,000 meter ticks (---) are shown inside the coastline.  
Protection Diagram data shown in a subdued (screened) block was compiled by the Minerals Management Service (MMS).  
THIS MAP IS NOT A LEGAL DOCUMENT FOR Federal leasing purposes; for such purposes use the MMS Outer Continental Shelf Official Protection Diagrams.  
Heavy line(s) indicate limits of these protection diagrams.

HYDROGRAPHIC SURVEY INFORMATION					
SURVEY NUMBER	SURVEY DATE	SURVEY SCALE	SURVEY LINE SPACING (NAUT. MILES)	SURVEY NUMBER	SURVEY DATE
H-2951	1900	1:40,000	01-30	H-4841	1933
H-2952	1900	1:40,000	01-30	H-4842	1933
H-2953	1900	1:40,000	01-30	H-4843	1933
H-2954	1900	1:40,000	01-30	H-4844	1933
H-2955	1900	1:40,000	01-30	H-4845	1933
H-2956	1900	1:40,000	01-30	H-4846	1933
H-2957	1900	1:40,000	01-30	H-4847	1933
H-2958	1900	1:40,000	01-30	H-4848	1933
H-2959	1900	1:40,000	01-30	H-4849	1933
H-2960	1900	1:40,000	01-30	H-4850	1933
H-2961	1900	1:40,000	01-30	H-4851	1933
H-2962	1900	1:40,000	01-30	H-4852	1933
H-2963	1900	1:40,000	01-30	H-4853	1933
H-2964	1900	1:40,000	01-30	H-4854	1933
H-2965	1900	1:40,000	01-30	H-4855	1933
H-2966	1900	1:40,000	01-30	H-4856	1933
H-2967	1900	1:40,000	01-30	H-4857	1933
H-2968	1900	1:40,000	01-30	H-4858	1933
H-2969	1900	1:40,000	01-30	H-4859	1933
H-2970	1900	1:40,000	01-30	H-4860	1933
H-2971	1900	1:40,000	01-30	H-4861	1933
H-2972	1900	1:40,000	01-30	H-4862	1933
H-2973	1900	1:40,000	01-30	H-4863	1933
H-2974	1900	1:40,000	01-30	H-4864	1933
H-2975	1900	1:40,000	01-30	H-4865	1933
H-2976	1900	1:40,000	01-30	H-4866	1933
H-2977	1900	1:40,000	01-30	H-4867	1933
H-2978	1900	1:40,000	01-30	H-4868	1933
H-2979	1900	1:40,000	01-30	H-4869	1933
H-2980	1900	1:40,000	01-30	H-4870	1933
H-2981	1900	1:40,000	01-30	H-4871	1933
H-2982	1900	1:40,000	01-30	H-4872	1933
H-2983	1900	1:40,000	01-30	H-4873	1933
H-2984	1900	1:40,000	01-30	H-4874	1933
H-2985	1900	1:40,000	01-30	H-4875	1933
H-2986	1900	1:40,000	01-30	H-4876	1933
H-2987	1900	1:40,000	01-30	H-4877	1933
H-2988	1900	1:40,000	01-30	H-4878	1933
H-2989	1900	1:40,000	01-30	H-4879	1933
H-2990	1900	1:40,000	01-30	H-4880	1933
H-2991	1900	1:40,000	01-30	H-4881	1933
H-2992	1900	1:40,000	01-30	H-4882	1933
H-2993	1900	1:40,000	01-30	H-4883	1933
H-2994	1900	1:40,000	01-30	H-4884	1933
H-2995	1900	1:40,000	01-30	H-4885	1933
H-2996	1900	1:40,000	01-30	H-4886	1933
H-2997	1900	1:40,000	01-30	H-4887	1933
H-2998	1900	1:40,000	01-30	H-4888	1933
H-2999	1900	1:40,000	01-30	H-4889	1933
H-3000	1900	1:40,000	01-30	H-4890	1933

OUTER CONTINENTAL SHELF RESOURCE MANAGEMENT MAP

UNITED STATES DEPARTMENT OF COMMERCE  
NATIONAL OCEANIC AND ATMOSPHERIC ADMINISTRATION  
NATIONAL OCEAN SERVICE

1988


Produced at Washington, D.C.

for

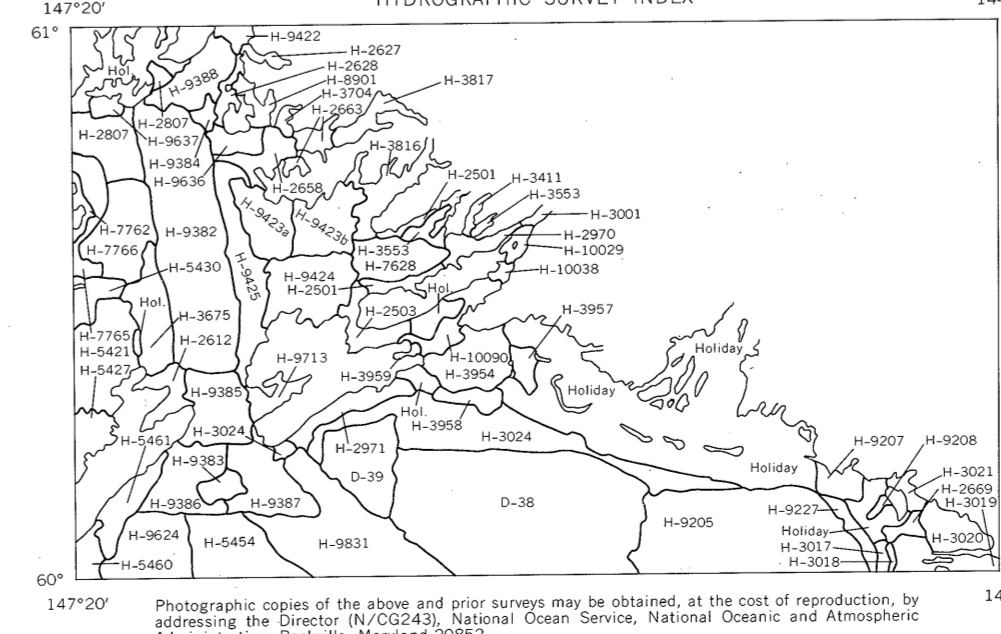
UNITED STATES DEPARTMENT OF THE INTERIOR  
MINERALS MANAGEMENT SERVICE

TRANSVERSE MERCATOR PROJECTION

Scale 1:250,000

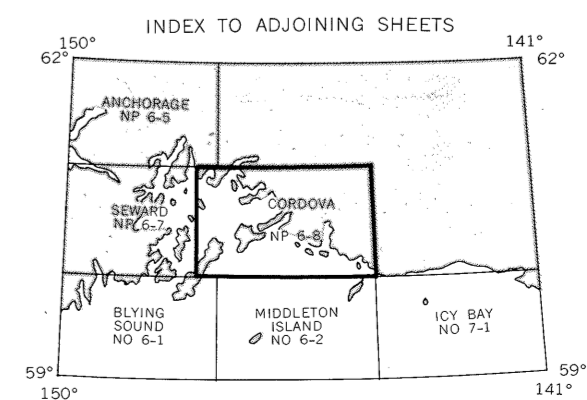


NATIONAL OCEAN SERVICE  
HYDROGRAPHIC SURVEY INDEX



CORDOVA

NOS NP 6-8 (OCS)



DRAWING NUMBER  
1:250,000  
CORDOVA, AK  
DRAWING NUMBER  
1:250,000  
DRAWING NUMBER  
1:250,000