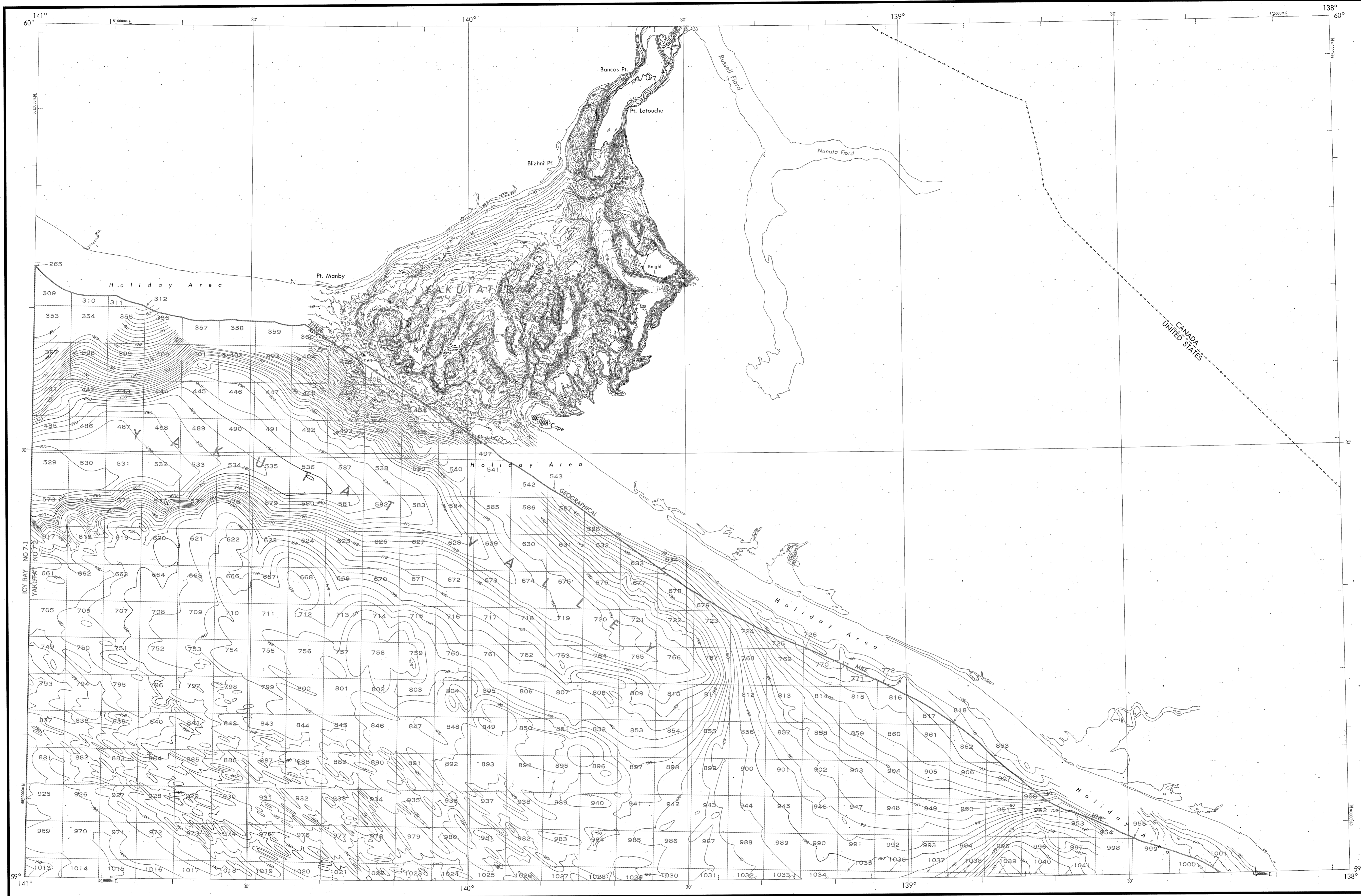


BATHYMETRIC MAP

GULF OF ALASKA
YAKUTAT



Base map information including bathymetry was compiled by the National Ocean Service (NOS). Bathymetry was compiled from NOS hydrographic surveys supplemented by hydrographic information from other sources (see index). NOS hydrographic survey data complies with International Hydrographic Organization (IHO) Publication 44 accuracy standards or those used at the date of the surveys. This is a reproduction of a facsimile of the bathymetric manuscript and does not necessarily represent the final publication. This information is not intended for navigational purposes.

Bathymetric Contour Intervals: 10 meters to 200 meter depth, supplemented by 5 meter intervals, thence 50 meters to maximum depth, supplemented by 10 meter intervals.

Datum: Mean Lower Low Water (MLLW).

Universal Transverse Mercator Grid, Zone 7; 10,000 meter ticks (—) are shown inside the neoline.

Protraction Diagram data shown in a subdued (screened) block was compiled by the Minerals Management Service (MMS).

THIS MAP IS NOT A LEGAL DOCUMENT for Federal leasing purposes, for such purposes use the MMS Outer Continental Shelf Official Protraction Diagrams.

— Heavy line(s) indicate limits of these protraction diagrams.

Recent hydrographic data account for the junction discrepancy with Icy Bay, NO 7-1.

HYDROGRAPHIC SURVEY INFORMATION			
SURVEY NUMBER	SURVEY DATE	SURVEY SCALE	SURVEY LINE SPACING (NAUT. MILES)
H-6579	1940	1:200,000	10-2.0
H-6581	1940	1:200,000	10-1.0
H-6586	1977	1:200,000	03-20
H-6587	1977	1:200,000	03-20
H-6588	1977	1:200,000	03-20
H-6589	1977	1:200,000	03-20
H-6590	1977	1:200,000	03-20
H-6591	1977	1:200,000	03-20
H-6592	1977	1:200,000	03-20
H-6593	1977	1:200,000	03-20
H-6594	1977	1:200,000	03-20
H-6595	1977	1:200,000	03-20
H-6596	1977	1:200,000	03-20
H-6597	1977	1:200,000	03-20

OUTER CONTINENTAL SHELF RESOURCE MANAGEMENT MAP


UNITED STATES DEPARTMENT OF COMMERCE
NATIONAL OCEANIC AND ATMOSPHERIC ADMINISTRATION
NATIONAL OCEAN SERVICE
1988

Produced at Washington, D.C.
for

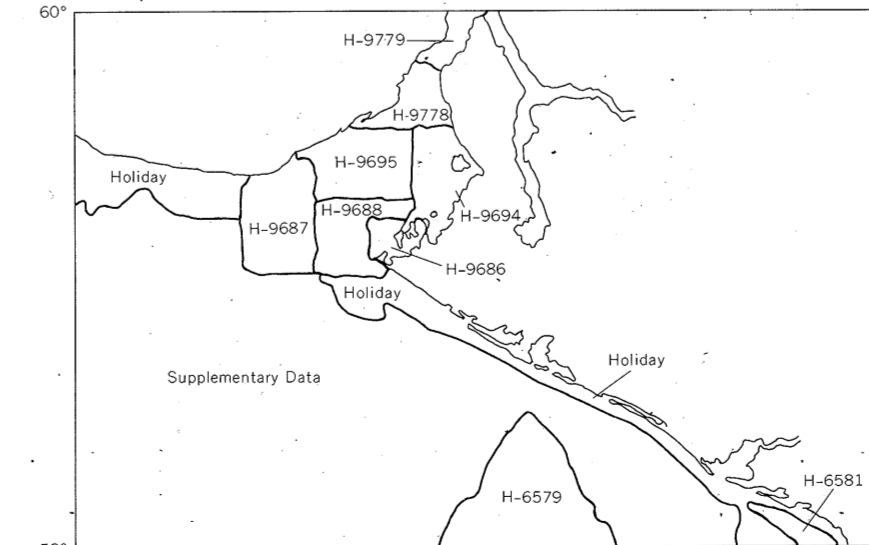
UNITED STATES DEPARTMENT OF THE INTERIOR
MINERALS MANAGEMENT SERVICE

TRANSVERSE MERCATOR PROJECTION

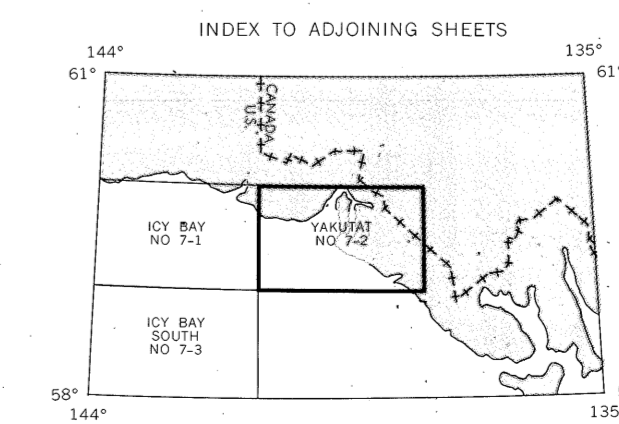
Scale 1:250,000



NATIONAL OCEAN SERVICE
HYDROGRAPHIC SURVEY INDEX



YAKUTAT
NOS NO 7-2 (OCS)



Photographic copies of the above and prior surveys may be obtained, at the cost of reproduction, by 1397 addressing the Director (NOS 243), National Ocean Service, National Oceanic and Atmospheric Administration, Rockville, Maryland 20852.

DRAWING NUMBER
NO 7-2
Yakutat, AK

DRAWING NUMBER
1:250,000

DRAWING NUMBER

DRAWING NUMBER