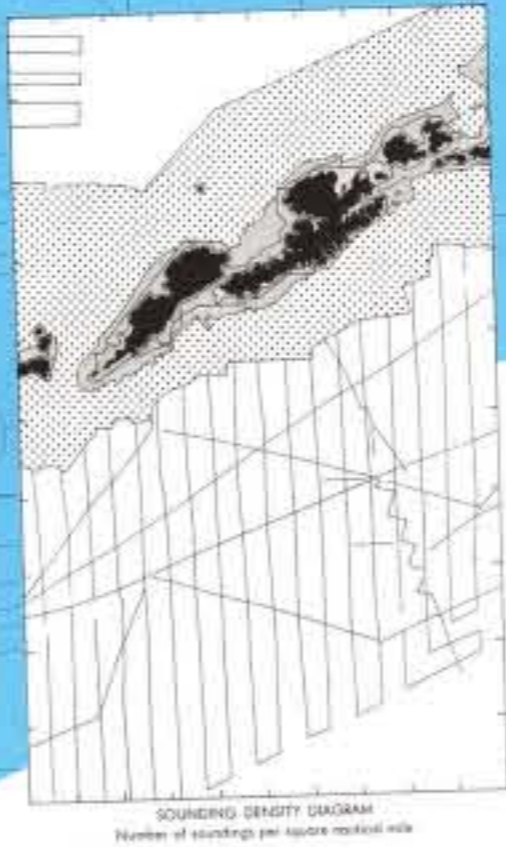

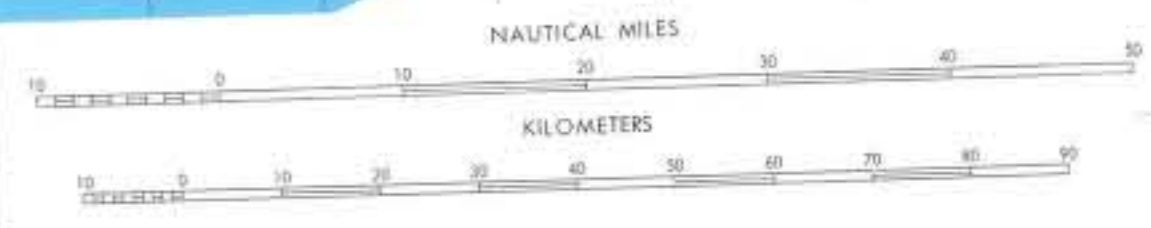


UNITED STATES - ALASKA  
**UNALASKA**  
 BATHYMETRY OF THE ALEUTIAN ARC

Transverse Mercator Projection  
 Scale 1:425,000  
 This edition prepared and printed from  
 1924 Hydrographic No. 2



**SOUNDING DENSITY DIAGRAM**  
 Number of soundings per square nautical mile

Greater than 100	1 to 20
60 to 100	Less than 1 (partial soundings lines shown)
20 to 60	No adequate soundings available

**BATHYMETRIC MAP**  
 Published by Hydrographic Dept.  
 U.S. DEPARTMENT OF COMMERCE  
 HYDROGRAPHIC SURVEYS ADMINISTRATION  
 (SOUNDING AND CHARTS SURVEY)