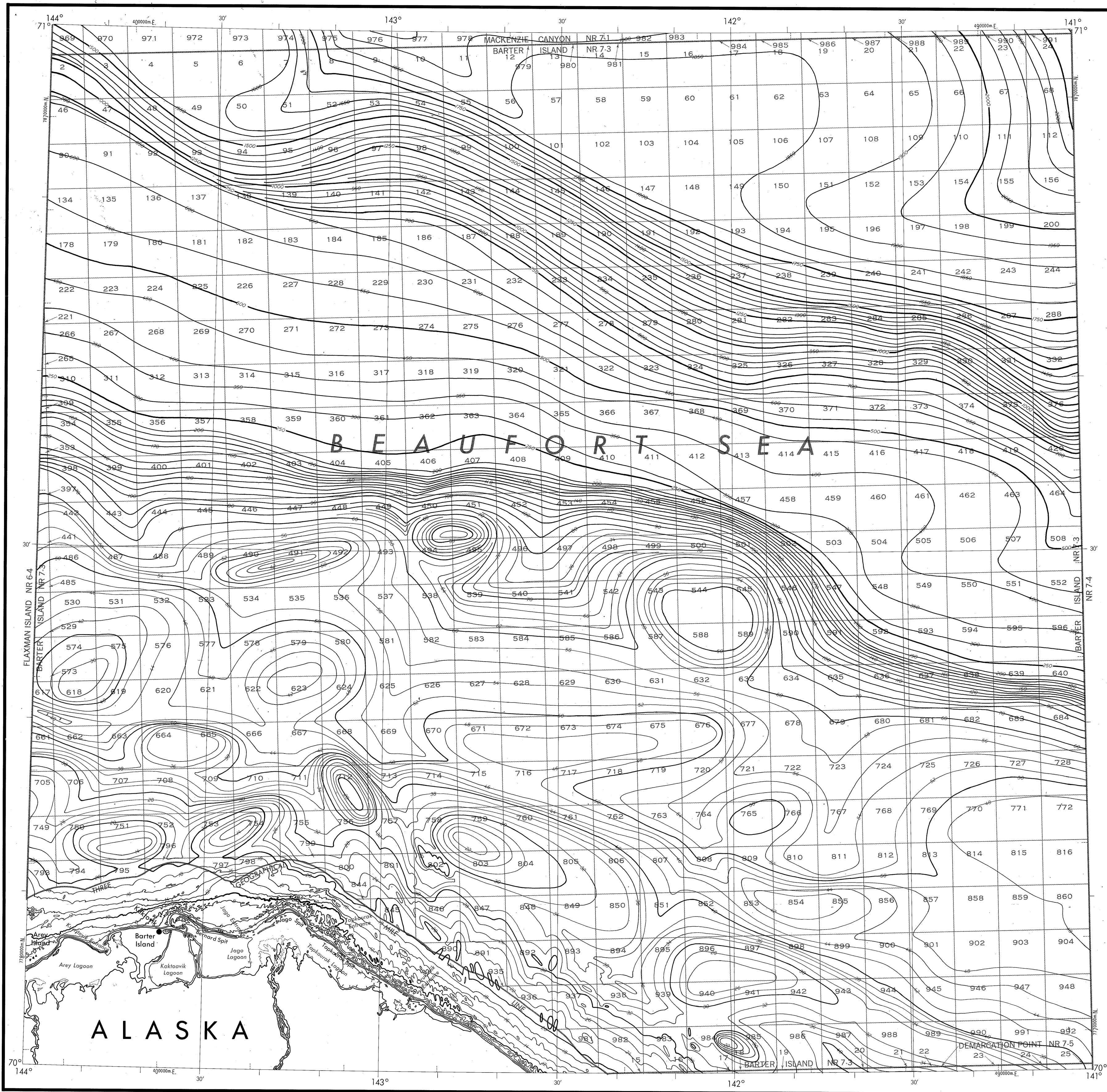


BATHYMETRIC MAP

BEAUFORT SEA
BARTER ISLAND



Base map information including bathymetry was compiled by the National Ocean Service (NOS). Bathymetry was compiled from NOS hydrographic surveys supplemented by hydrographic information from other sources (see index). NOS hydrographic survey data complies with International Hydrographic Organization (IHO) Publication 44 accuracy standards or those used at the date of the surveys. This is a reproduction of a facsimile of the bathymetric manuscript and does not necessarily represent the final publication. This information is not intended for navigational purposes.

Bathymetric Contour Intervals: 10 meters to 200 meter depth, supplemented by 2 meter intervals, thence 50 meters to maximum depth.

Datum: Mean Lower Low Water (MLLW).

Universal Transverse Mercator Grid, Zone 7; 10,000 meter ticks (---) are shown inside the neatline.

Protraction Diagram data shown in a subdued (screened) block was compiled by the Minerals Management Service (MMS).

THIS MAP IS NOT A LEGAL DOCUMENT for Federal leasing purposes, for such purposes use the MMS Outer Continental Shelf Official Protraction Diagrams.

OUTER CONTINENTAL SHELF RESOURCE MANAGEMENT MAP

UNITED STATES DEPARTMENT OF COMMERCE
NATIONAL OCEANIC AND ATMOSPHERIC ADMINISTRATION
NATIONAL OCEAN SERVICE


1986

Produced at Washington, D.C.
for

UNITED STATES DEPARTMENT OF THE INTERIOR
MINERALS MANAGEMENT SERVICE

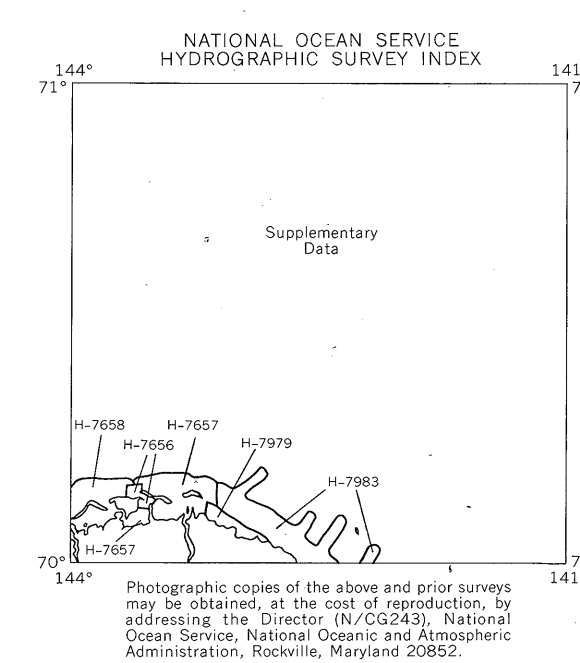
TRANSVERSE MERCATOR PROJECTION

Scale 1:250,000

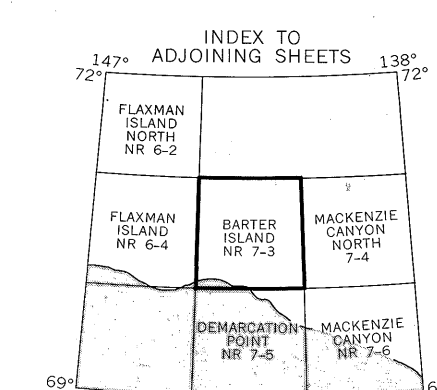


HYDROGRAPHIC SURVEY INFORMATION

SURVEY NUMBER	SURVEY DATE	SURVEY SCALE	SURVEY LINE SPACING (NAUT. MILES)
H-7656	1948	1:10,000	01-13
H-7657	1948	1:20,000	04-42
H-7658	1948	1:20,000	02-70
H-7979	1952	1:20,000	04-14
H-7983	1952	1:40,000	06-12



BARTER ISLAND NOS NR 7-3 (OCS)



DRAWING NUMBER
NR 7-3

DRAWING NUMBER
1:250,000

DRAWING NUMBER

DRAWING NUMBER