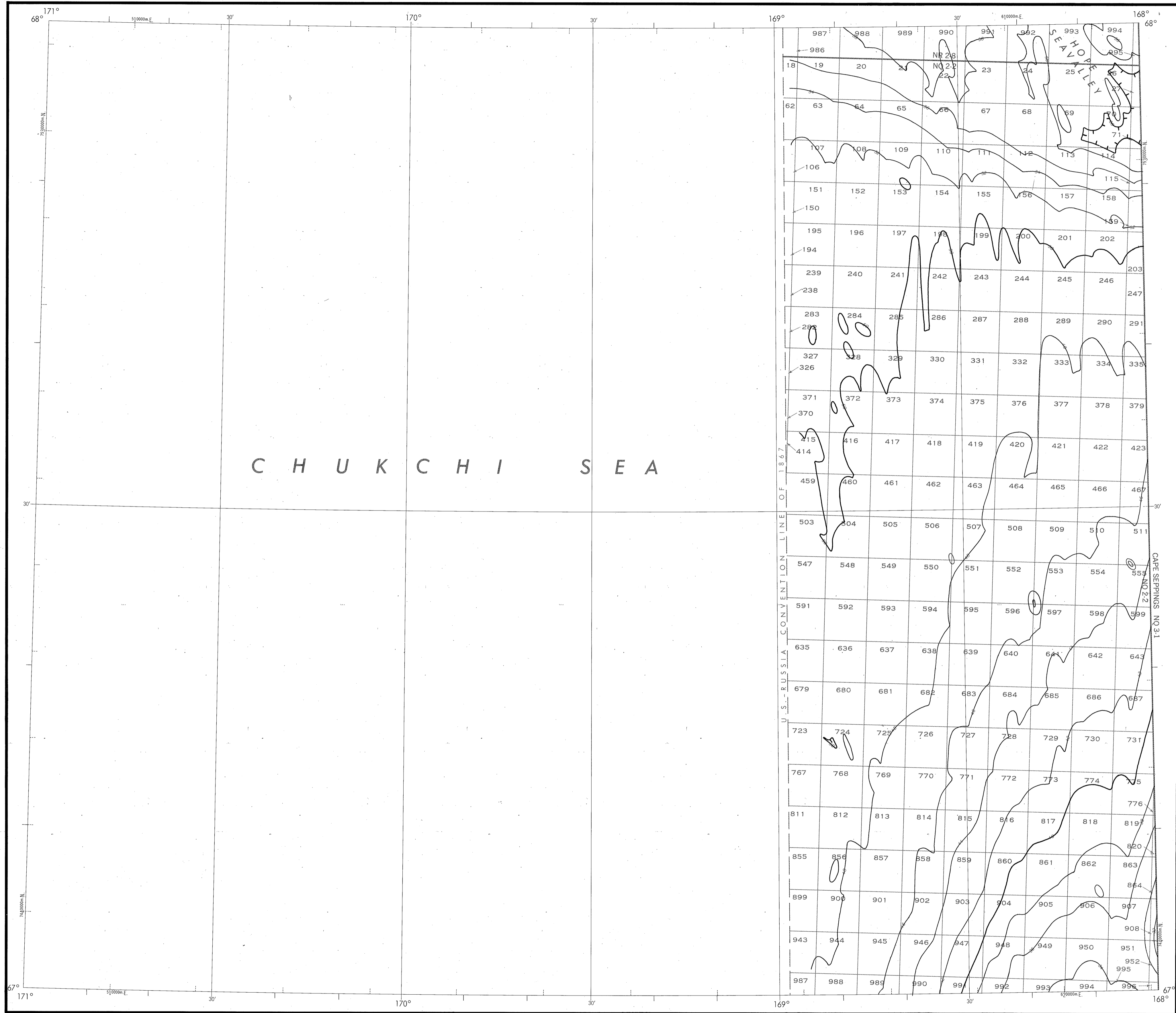


# BATHYMETRIC MAP

CHUKCHI SEA  
CAPE SEPPINGS WEST



Base map information including bathymetry was compiled by the National Ocean Service (NOS). Bathymetry was compiled from NOS hydrographic surveys supplemented by hydrographic information from other sources (see index). NOS hydrographic survey data complies with International Hydrographic Organization (IHO) Special Publication 44 accuracy standards or those used at the date of the survey. This is a reproduction of a facsimile of the bathymetric manuscript and does not necessarily represent the final publication. This information is not intended for navigational purposes. Bathymetric Contour Interval: 10 meters to maximum depth, supplemented by 2 meter intervals.

Datum: Mean Lower Low Water (MLLW).  
Universal Transverse Mercator Grid, Zone 2; 10,000 meter ticks (---) are shown inside the neatline.

Protraction Diagram data shown in a subdued (screened) black was compiled by the Minerals Management Service (MMS).

THIS MAP IS NOT A LEGAL DOCUMENT for Federal leasing purposes; for such purposes use the MMS Outer Continental Shelf Official Protraction Diagrams.

Heavy line(s) indicate limits of these protraction diagrams.

HYDROGRAPHIC SURVEY INFORMATION			
SURVEY NUMBER	SURVEY DATE	SURVEY SCALE	SURVEY LINE SPACING (NAUT. MILES)
H-8661	1961	1:150,000	50-1.0
H-8662	1961	1:150,000	40-1.8

## OUTER CONTINENTAL SHELF RESOURCE MANAGEMENT MAP


UNITED STATES DEPARTMENT OF COMMERCE  
NATIONAL OCEANIC AND ATMOSPHERIC ADMINISTRATION  
NATIONAL OCEAN SERVICE

1986

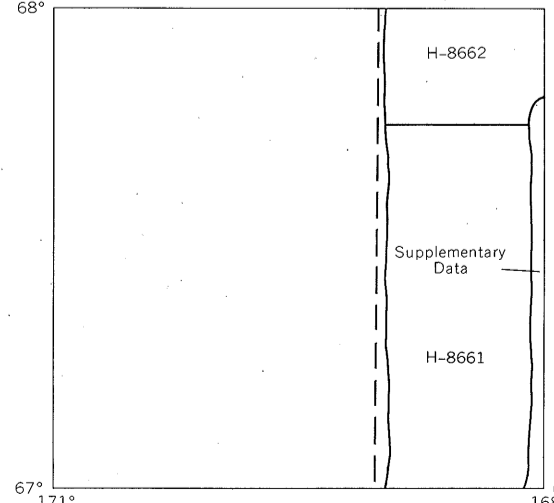
Produced at Washington, D.C.  
for

UNITED STATES DEPARTMENT OF THE INTERIOR  
MINERALS MANAGEMENT SERVICE

TRANSVERSE MERCATOR PROJECTION  
Scale 1:250,000



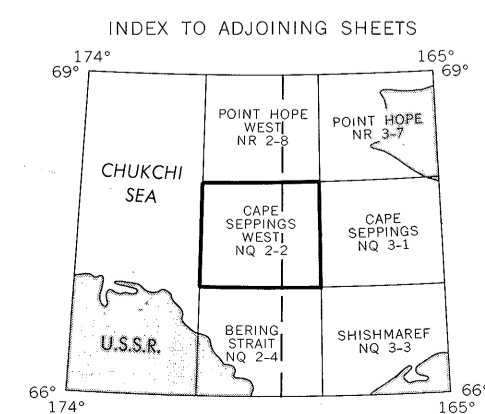
## NATIONAL OCEAN SERVICE HYDROGRAPHIC SURVEY INDEX



Photographic copies of the above and prior surveys may be obtained, at the cost of reproduction, by addressing the Director (N/CG243), National Ocean Service, National Oceanic and Atmospheric Administration, Rockville, Maryland 20852.

## CAPE SEPPINGS WEST

NOS NQ 2-2 (OCS)



DRAWING NUMBER  
NOS-2  
Cape Seppings West, AK

DRAWING NUMBER  
1:250,000

DRAWING NUMBER

DRAWING NUMBER