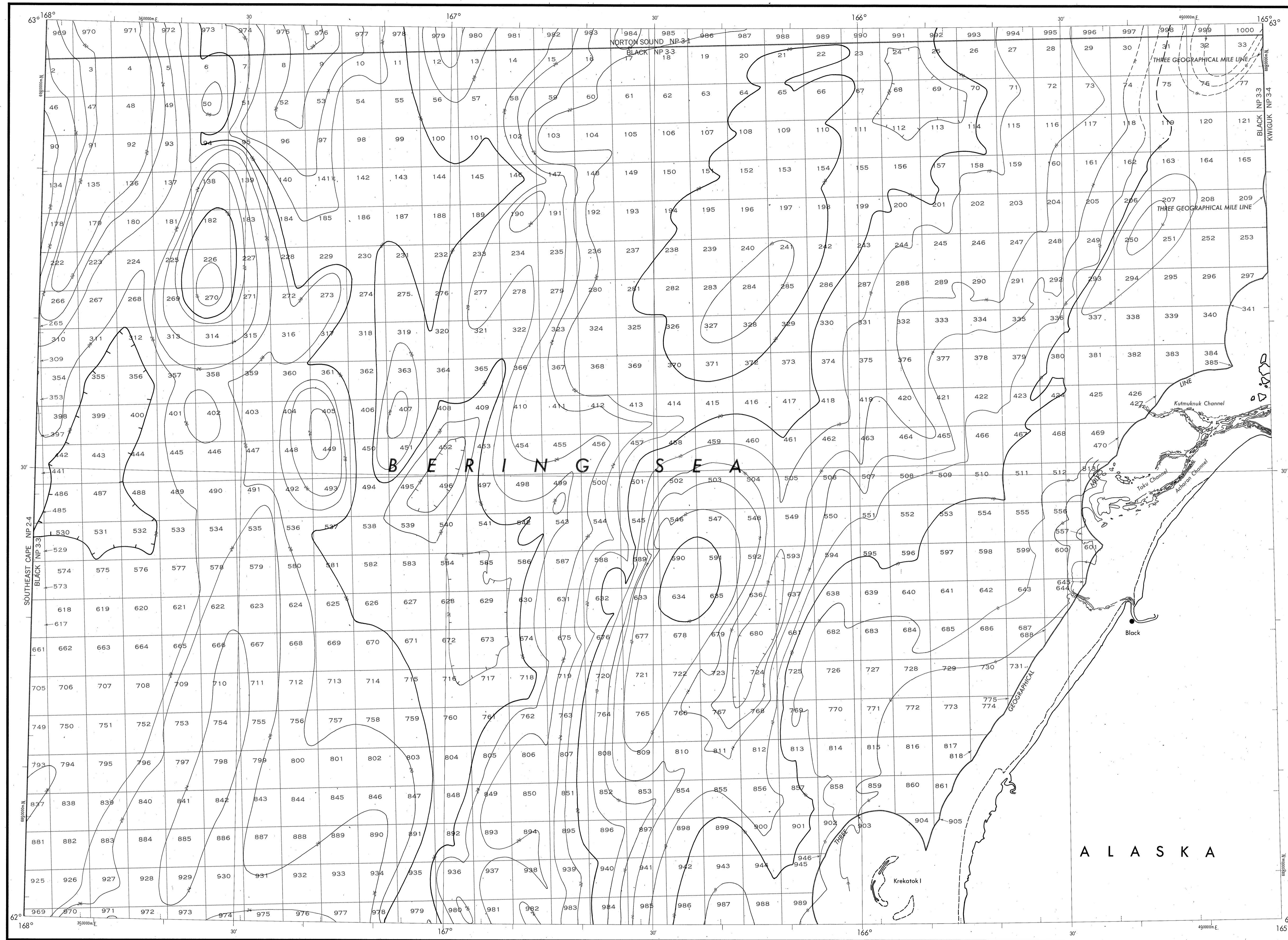


BATHYMETRIC MAP

BERING SEA
BLACK



Base map information including bathymetry was compiled by the National Ocean Service (NOS). Bathymetry was compiled from NOS hydrographic surveys supplemented by hydrographic information from other sources (see index). NOS hydrographic survey data complies with International Hydrographic Organization (IHO) Special Publication 44 accuracy standards or those used at the date of the survey. This is a reproduction of a facsimile of the bathymetric manuscript and does not necessarily represent the final publication. This information is not intended for navigational purposes. Bathymetric Contour Intervals: 10 meters to maximum depth, supplemented by 2 meter intervals.

Datum: Mean Lower Low Water (MLLW).

Universal Transverse Mercator Grid, Zone 3; 10,000 Meter Ticks (—) are shown inside the neatline.

Protraction Diagram data shown in a subgrid (screened) block was compiled by the Minerals Management Service (MMS).

THIS MAP IS NOT A LEGAL DOCUMENT for Federal leasing purposes; for such purposes use the MMS Outer Continental Shelf Official Protraction Diagrams.

Heavy lines indicate limits of these protraction diagrams.

HYDROGRAPHIC SURVEY INFORMATION			
SURVEY NUMBER	SURVEY DATE	SURVEY SCALE	SURVEY LINE SPACING (NAUT. MILES)
H-238	1898	1:20,000	20-30
H-239	1898	1:20,000	20-30
H-240	1898	1:20,000	20-30
H-241	1898	1:20,000	20-30
H-242	1898	1:20,000	20-30
H-243	1898	1:20,000	20-30
H-244	1898	1:20,000	20-30
H-245	1898	1:20,000	20-30
H-246	1898	1:20,000	20-30
H-247	1898	1:20,000	20-30
H-248	1898	1:20,000	20-30
H-249	1898	1:20,000	20-30
H-250	1898	1:20,000	20-30
H-251	1898	1:20,000	20-30
H-252	1898	1:20,000	20-30
H-253	1898	1:20,000	20-30
H-254	1898	1:20,000	20-30
H-255	1898	1:20,000	20-30
H-256	1898	1:20,000	20-30
H-257	1898	1:20,000	20-30
H-258	1898	1:20,000	20-30
H-259	1898	1:20,000	20-30
H-260	1898	1:20,000	20-30
H-261	1898	1:20,000	20-30
H-262	1898	1:20,000	20-30
H-263	1898	1:20,000	20-30
H-264	1898	1:20,000	20-30
H-265	1898	1:20,000	20-30
H-266	1898	1:20,000	20-30
H-267	1898	1:20,000	20-30
H-268	1898	1:20,000	20-30
H-269	1898	1:20,000	20-30
H-270	1898	1:20,000	20-30
H-271	1898	1:20,000	20-30
H-272	1898	1:20,000	20-30
H-273	1898	1:20,000	20-30
H-274	1898	1:20,000	20-30
H-275	1898	1:20,000	20-30
H-276	1898	1:20,000	20-30
H-277	1898	1:20,000	20-30
H-278	1898	1:20,000	20-30
H-279	1898	1:20,000	20-30
H-280	1898	1:20,000	20-30
H-281	1898	1:20,000	20-30
H-282	1898	1:20,000	20-30
H-283	1898	1:20,000	20-30
H-284	1898	1:20,000	20-30
H-285	1898	1:20,000	20-30
H-286	1898	1:20,000	20-30
H-287	1898	1:20,000	20-30
H-288	1898	1:20,000	20-30
H-289	1898	1:20,000	20-30
H-290	1898	1:20,000	20-30
H-291	1898	1:20,000	20-30
H-292	1898	1:20,000	20-30
H-293	1898	1:20,000	20-30
H-294	1898	1:20,000	20-30
H-295	1898	1:20,000	20-30
H-296	1898	1:20,000	20-30
H-297	1898	1:20,000	20-30
H-298	1898	1:20,000	20-30
H-299	1898	1:20,000	20-30
H-300	1898	1:20,000	20-30
H-301	1898	1:20,000	20-30
H-302	1898	1:20,000	20-30
H-303	1898	1:20,000	20-30
H-304	1898	1:20,000	20-30
H-305	1898	1:20,000	20-30
H-306	1898	1:20,000	20-30
H-307	1898	1:20,000	20-30
H-308	1898	1:20,000	20-30
H-309	1898	1:20,000	20-30
H-310	1898	1:20,000	20-30
H-311	1898	1:20,000	20-30
H-312	1898	1:20,000	20-30
H-313	1898	1:20,000	20-30
H-314	1898	1:20,000	20-30
H-315	1898	1:20,000	20-30
H-316	1898	1:20,000	20-30
H-317	1898	1:20,000	20-30
H-318	1898	1:20,000	20-30
H-319	1898	1:20,000	20-30
H-320	1898	1:20,000	20-30
H-321	1898	1:20,000	20-30
H-322	1898	1:20,000	20-30
H-323	1898	1:20,000	20-30
H-324	1898	1:20,000	20-30
H-325	1898	1:20,000	20-30
H-326	1898	1:20,000	20-30
H-327	1898	1:20,000	20-30
H-328	1898	1:20,000	20-30
H-329	1898	1:20,000	20-30
H-330	1898	1:20,000	20-30
H-331	1898	1:20,000	20-30
H-332	1898	1:20,000	20-30
H-333	1898	1:20,000	20-30
H-334	1898	1:20,000	20-30
H-335	1898	1:20,000	20-30
H-336	1898	1:20,000	20-30
H-337	1898	1:20,000	20-30
H-338	1898	1:20,000	20-30
H-339	1898	1:20,000	20-30
H-340	1898	1:20,000	20-30
H-341	1898	1:20,000	20-30
H-342	1898	1:20,000	20-30
H-343	1898	1:20,000	20-30
H-344	1898	1:20,000	20-30
H-345	1898	1:20,000	20-30
H-346	1898	1:20,000	20-30
H-347	1898	1:20,000	20-30
H-348	1898	1:20,000	20-30
H-349	1898	1:20,000	20-30
H-350	1898	1:20,000	20-30
H-351	1898	1:20,000	20-30
H-352	1898	1:20,000	20-30
H-353	1898	1:20,000	20-30
H-354	1898	1:20,000	20-30
H-355	1898	1:20,000	20-30
H-356	1898	1:20,000	20-30
H-357	1898	1:20,000	20-30
H-358	1898	1:20,000	20-30
H-359	1898	1:20,000	20-30
H-360	1898	1:20,000	20-30
H-361	1898	1:20,000	20-30
H-362	1898	1:20,000	20-30
H-363	1898	1:20,000	20-30
H-364	1898	1:20,000	20-30
H-365	1898	1:20,000	20-30
H-366	1898	1:20,000	20-30
H-367	1898	1:20,000	20-30
H-368	1898	1:20,000	20-30
H-369	1898	1:20,000	20-30
H-370	1898	1:20,000	20-30
H-371	1898	1:20,000	20-30
H-372	1898	1:20,000	20-30
H-373	1898	1:20,000	20-30
H-374	1898	1:20,000	20-30
H-375	1898	1:20,000	20-30
H-376	1898	1:20,000	20-30
H-377	1898	1:20,000	20-30
H-378	1898	1:20,000	20-30
H-379	1898	1:20,000	20-30
H-380	1898	1:20,000	20-30
H-381	1898	1:20,000	20-30
H-382	1898	1:20,000	20-30
H-383	1898	1:20,000	20-30
H-384	1898	1:20,000	20-30
H-385	1898	1:20,000	20-30
H-386	1898	1:20,000	20-30
H-387	1898	1:20,000	20-30
H-388	1898	1:20,000	20-30
H-389	1898	1:20,000	20-30
H-390	1898	1:20,000	20-30
H-391	1898	1:20,000	20-30
H-392	1898	1:20,000	20-30
H-393	1898	1:20,000	20-30
H-394	1898	1:20,000	20-30
H-395	1898	1:20,000	20-30
H-396	1898	1:20,000	20-30
H-397	1898	1:20,000	20-30
H-398	1898	1:20,000	20-30
H-399	1898	1:20,000	20-30
H-400	1898	1:20,000	20-30

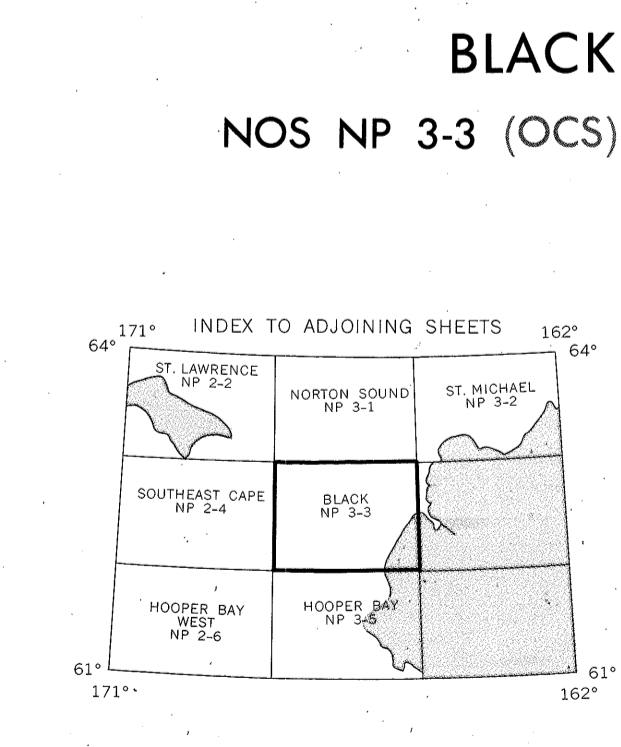
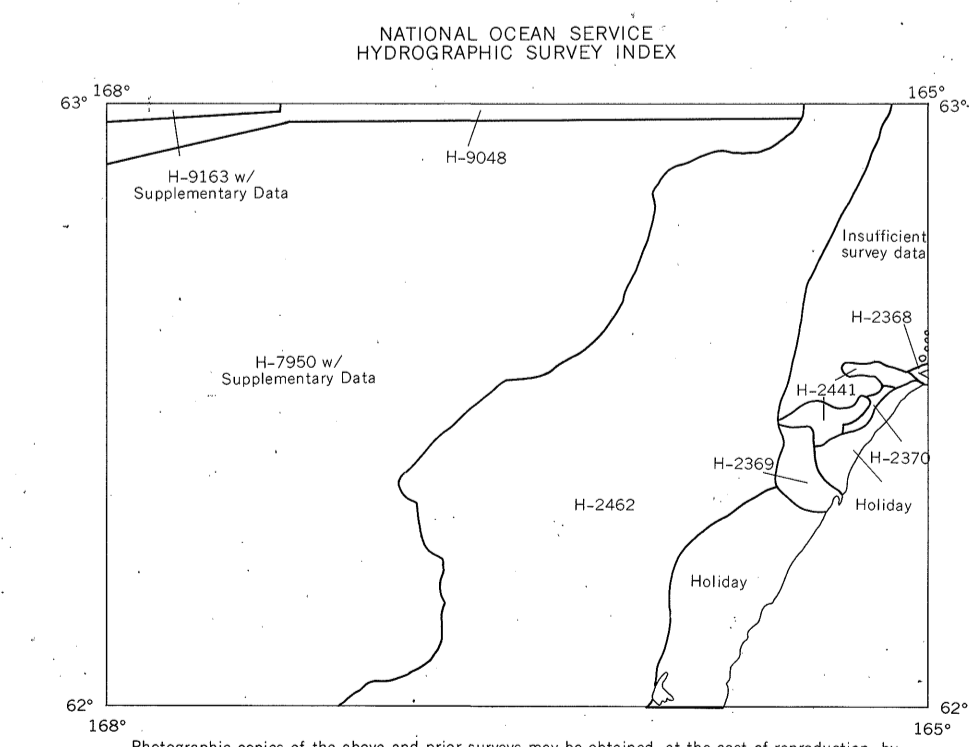

OUTER CONTINENTAL SHELF RESOURCE MANAGEMENT MAP

UNITED STATES DEPARTMENT OF COMMERCE
NATIONAL OCEANIC AND ATMOSPHERIC ADMINISTRATION
NATIONAL OCEAN SERVICE
1989
Produced at Washington, D.C.

UNITED STATES DEPARTMENT OF THE INTERIOR
MINERALS MANAGEMENT SERVICE

TRANSVERSE MERCATOR PROJECTION

Scale 1:250,000



BLACK
NOS NP 3-3 (OC)

DRAWING NUMBER
NP 3-3
Black, AK

DRAWING NUMBER
1:250,000

DRAWING NUMBER

DRAWING NUMBER