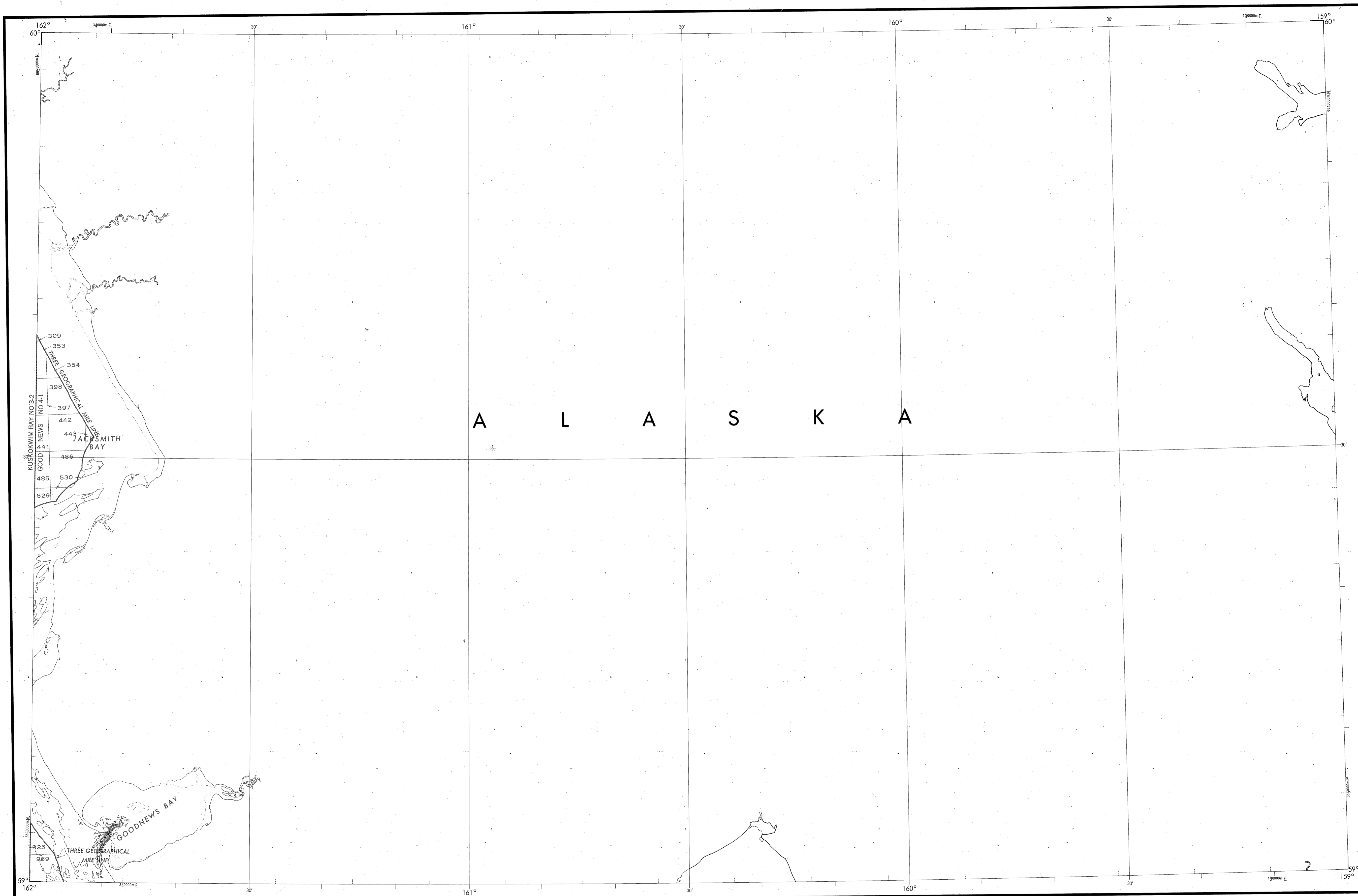


BATHYMETRIC MAP

BRISTOL BAY
GOODNEWS



Base map information including bathymetry was compiled by the National Ocean Service (NOS). Bathymetry was compiled from NOS hydrographic surveys (see index). NOS hydrographic survey data complies with International Hydrographic Organization (IHO) Publication 44 accuracy standards or those used at the date of the surveys. This is a reproduction of a facsimile of the bathymetric manuscript and does not necessarily represent the final publication. This information is not intended for navigational purposes.

Bathymetric Contour Intervals: 10 meters to maximum depth, supplemented by 2 meter intervals.

Datum: Mean Lower Low Water (MLLW).

Universal Transverse Mercator Grid, Zone 4; 10,000 meter ticks (---) are shown inside the neat-line.

Protraction Diagram data shown in a subdued (screened) block was compiled by the Minerals Management Service (MMS).

THIS MAP IS NOT A LEGAL DOCUMENT for Federal leasing purposes; for such purposes use the MMS Outer Continental Shelf Official Protraction Diagrams.

Heavy line(s) indicate limits of these protraction diagrams.

HYDROGRAPHIC SURVEY INFORMATION			
SURVEY NUMBER	SURVEY DATE	SURVEY SCALE	SURVEY LINE SPACING (NAUT. MILES)
H-3323	1911	1:10,000	01-18
H-3350	1913	1:60,000	10-1.0
H-3359	1913	1:60,000	10-1.6

OUTER CONTINENTAL SHELF RESOURCE MANAGEMENT MAP

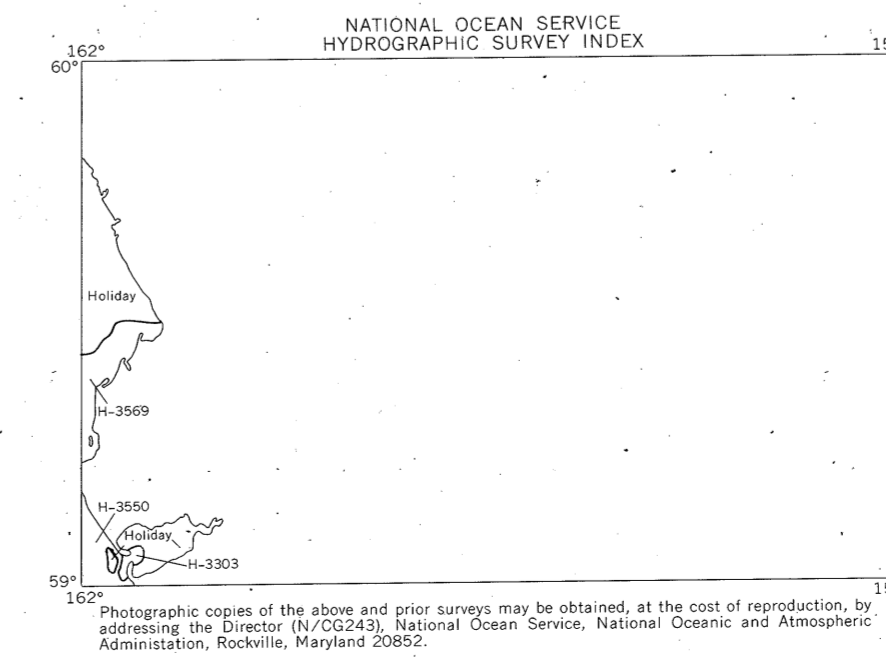
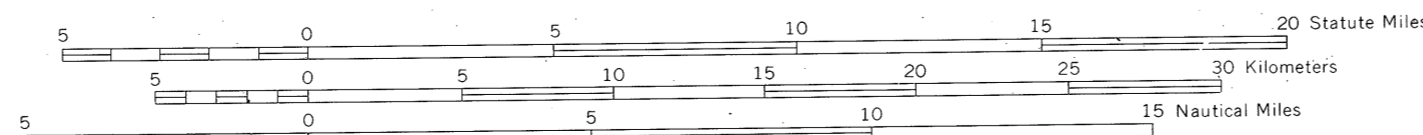
UNITED STATES DEPARTMENT OF COMMERCE
NATIONAL OCEANIC AND ATMOSPHERIC ADMINISTRATION
NATIONAL OCEAN SERVICE

1985

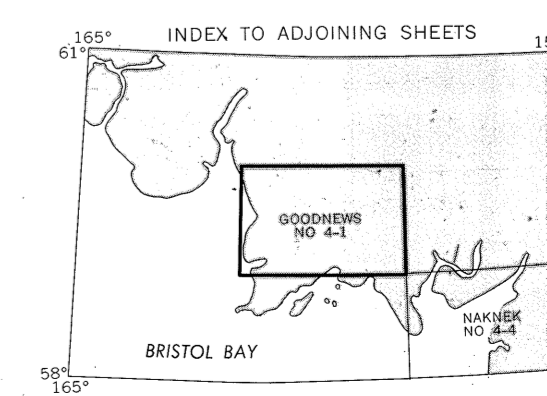
Produced at Washington, D.C.
for

UNITED STATES DEPARTMENT OF THE INTERIOR
MINERALS MANAGEMENT SERVICE

TRANSVERSE MERCATOR PROJECTION
Scale 1:250,000



GOODNEWS
NOS NO 4-1 (OCS)



DRAWING NUMBER
NO 4-1
 Goodnews, AK
 PLANIQUIL CORPORATION • BIRNIE, CALIFORNIA
 REPRODUCED BY NUMBER 0734A
 POSITION LIST OF SHEETS ON THE LEFT

DRAWING NUMBER
1:250,000
 PLANIQUIL CORPORATION • BIRNIE, CALIFORNIA
 REPRODUCED BY NUMBER 0734A
 POSITION LIST OF SHEETS ON THE LEFT

DRAWING NUMBER
 PLANIQUIL CORPORATION • BIRNIE, CALIFORNIA
 REPRODUCED BY NUMBER 0734A
 POSITION LIST OF SHEETS ON THE LEFT

DRAWING NUMBER
 PLANIQUIL CORPORATION • BIRNIE, CALIFORNIA
 REPRODUCED BY NUMBER 0734A
 POSITION LIST OF SHEETS ON THE LEFT