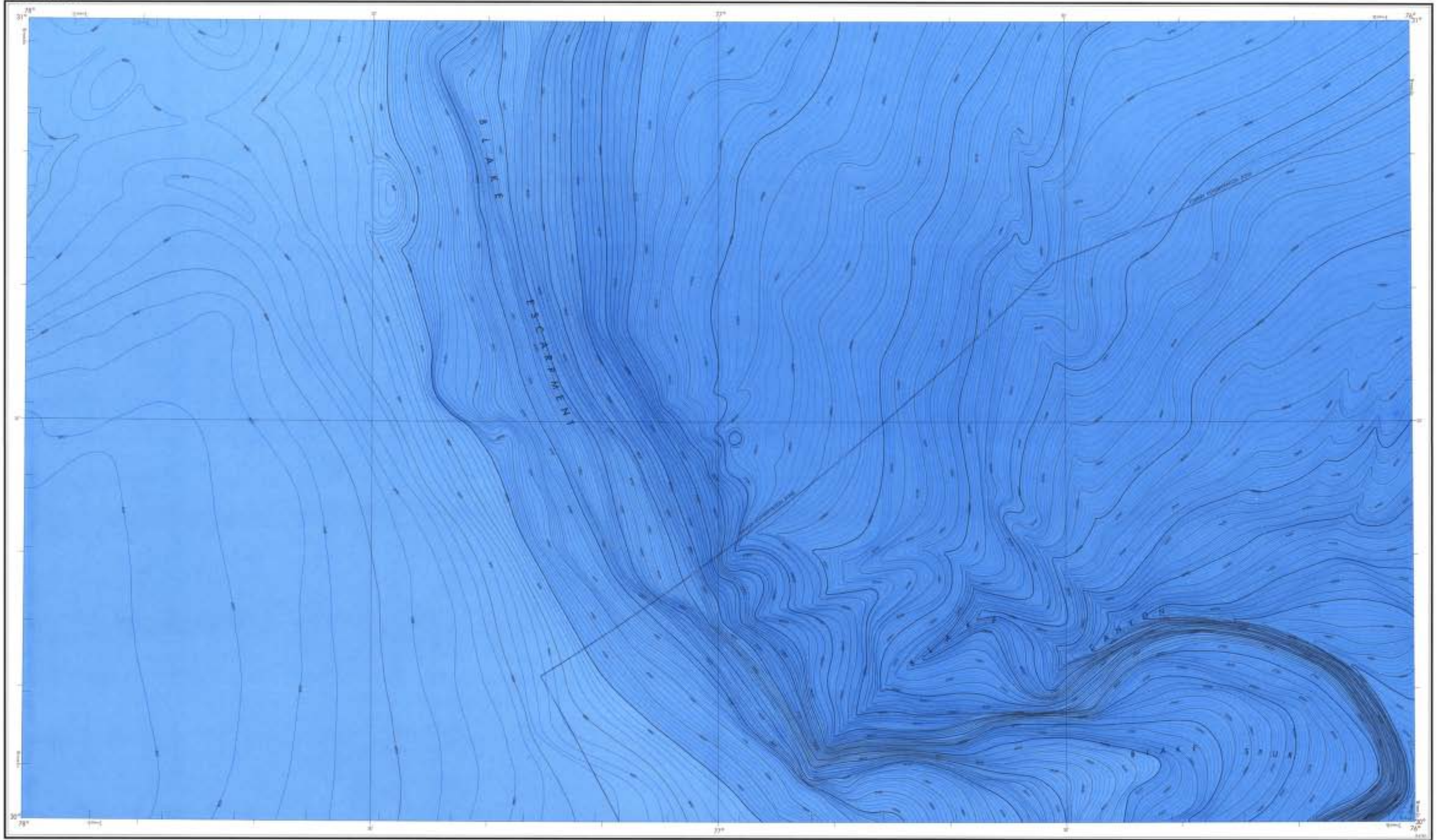




UNITED STATES

BATHYMETRIC MAP

BLAKE PLATEAU
BLAKE SPUR

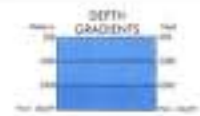


Bathymetry compiled by the National Ocean Survey (NOS) from bathymetric data other than NOS hydrographic surveys. This information is not intended for navigational purposes.

Universal Transverse Mercator Grid, Zone 18, 15,000 Meter Ticks (1:1) are shown inside the coastline.


EVALUATION OF BATHYMETRIC DATA

Bathymetry collected by the National Ocean Survey from Bathymetric Soundings and Bathymetric Soundings (1960 to 1974). The bathymetric data range in date from 1960 to 1974. The data were collected with a maximum sounding interval of 10 meters and a sounding interval of 5 meters where indicated. The sounding interval is indicated by the depth of the sounding.



Published at Washington, D.C.
U.S. DEPARTMENT OF COMMERCE
NATIONAL OCEANIC AND ATMOSPHERIC ADMINISTRATION
NATIONAL OCEAN SURVEY
1978

BATHYMETRIC CONTOUR INTERVAL: 30 METERS TO MAXIMUM DEPTH
SUPPLEMENTED BY 50 METER INTERVALS



BLAKE SPUR
NOS NH 18-4

