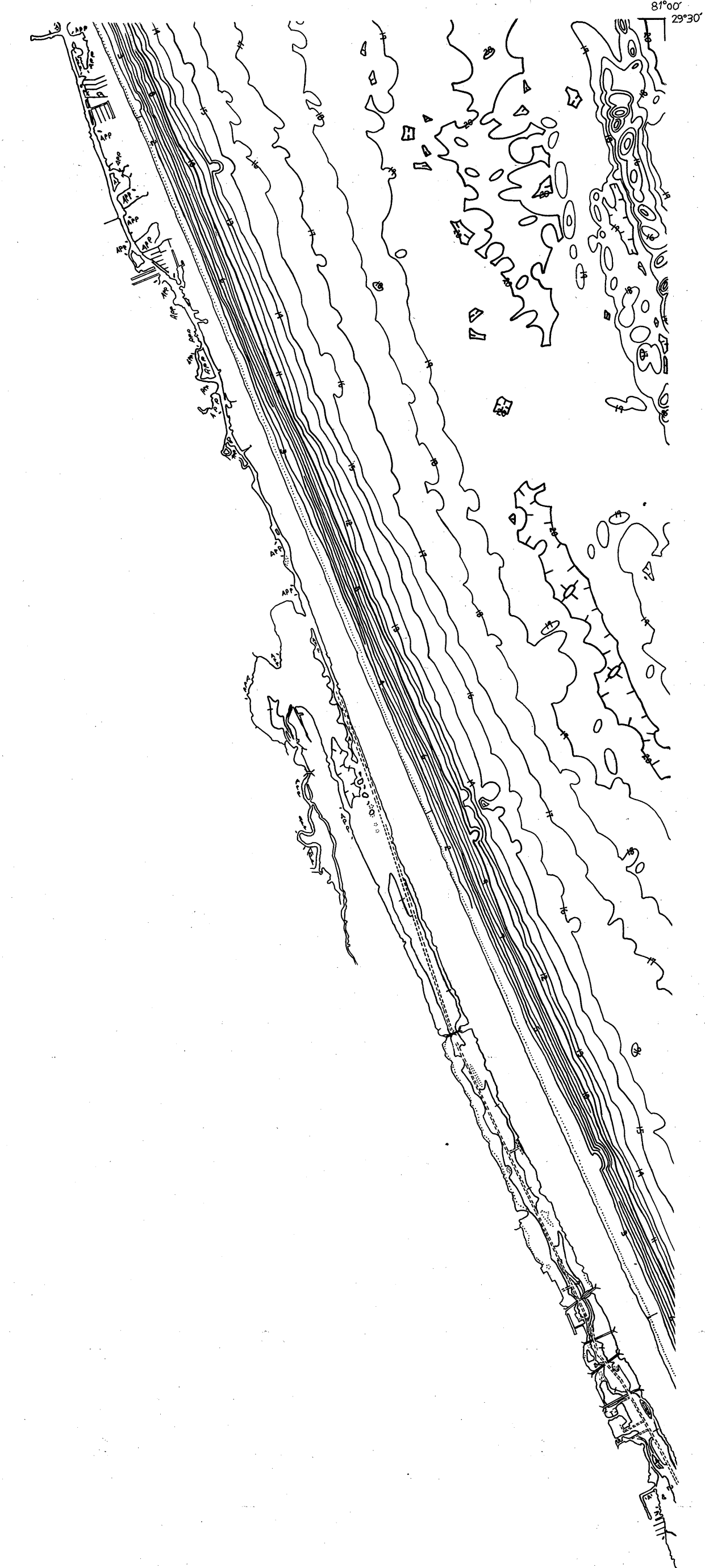
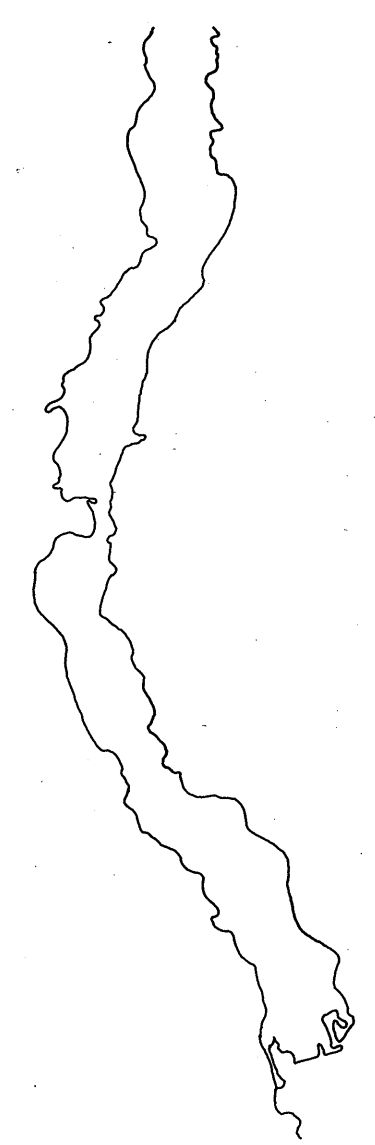
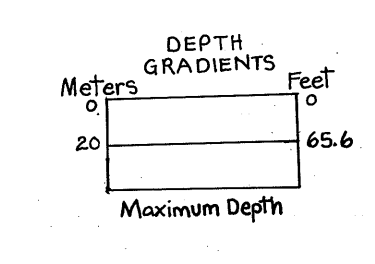
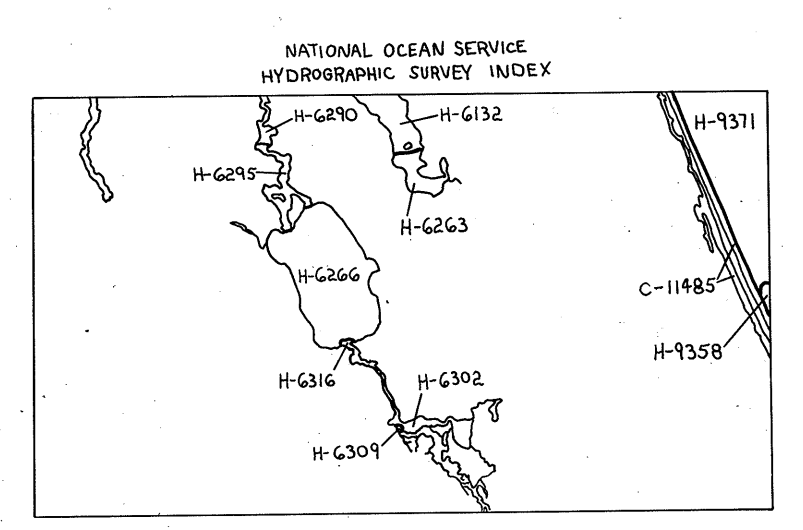


29°00' 82°00'



29°00' 82°00'



COMPILATION SOURCE
CHART 11495 8TH ED 14 APR 79 1:40,000
CHART 11495 19TH ED 5 SUP BL 1:40,000

SYMBOLS
--- CHANNEL
○ LOW WATER

PRELIMINARY COPY

SUBJECT TO REVIEW/REVISION

DAYTONA BEACH SW, FLA

BATHYMETRIC CONTOUR INTERVAL 2 METERS
WITH SUPPLEMENTARY 1 METER CONTOURS
DATUM IS MEAN LOW WATER

(DAYTONA BEACH SW, FL.)
~~#27~~ #82 DAYTONA BEACH

DRAWING NUMBER
82
Daytona Beach, FL

DRAWING NUMBER
1:100,000

DRAWING NUMBER

DRAWING NUMBER