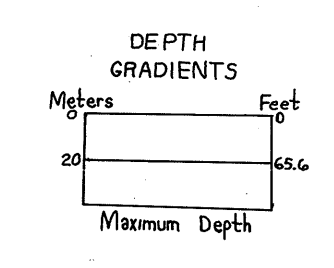



82° 00' 00"  
30° 00' 00"

29° 30' 00"  
82° 00' 00"

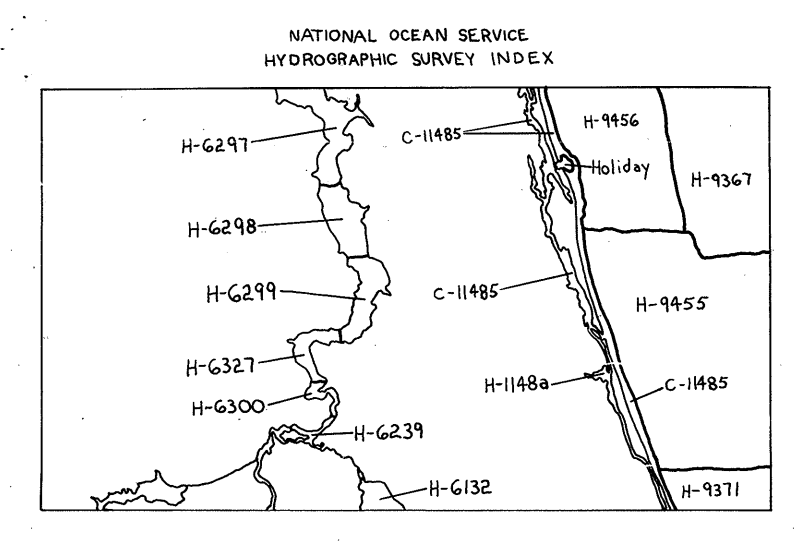


BATHYMETRIC CONTOUR INTERVAL 2 METERS  
WITH SUPPLEMENTARY 1 METER CONTOURS  
DATUM IS MEAN LOW WATER

(ST. AUGUSTINE, FL.)  
# 212

**SYMBOLLOGY**

- Low Water
- === Channel
- + Light
- \* Rock
- Platform



PRELIMINARY  
COPY

SUBJECT TO REVISION

#81 ST. AUGUSTINE

81° 00' 00"  
30° 00' 00"

29° 30' 00"  
81° 00' 00"



DRAWING NUMBER  
81  
St. Augustine, FL

DRAWING NUMBER  
1:100,000

DRAWING NUMBER

DRAWING NUMBER

DRAWING NUMBER