

PIGEON POINT QUADRANGLE
CALIFORNIA—SAN MATEO CO.
7.5 MINUTE SERIES (TOPOGRAPHIC)


NW 4 AÑO NUEVO 15' QUADRANGLE
R. 5 W. 155 122° 22' 30" 37° 07' 30"

DRAWING NUMBER
Pigeon Pt., CA

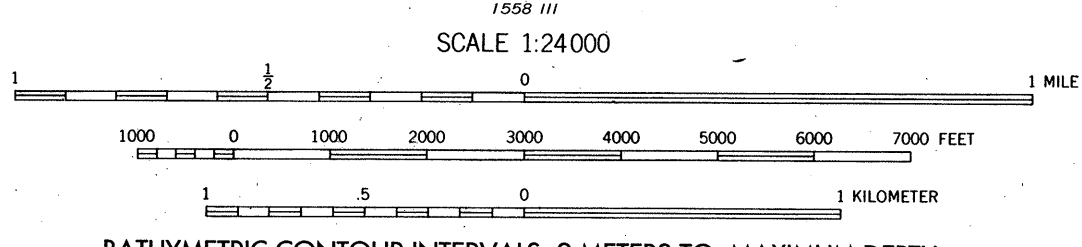
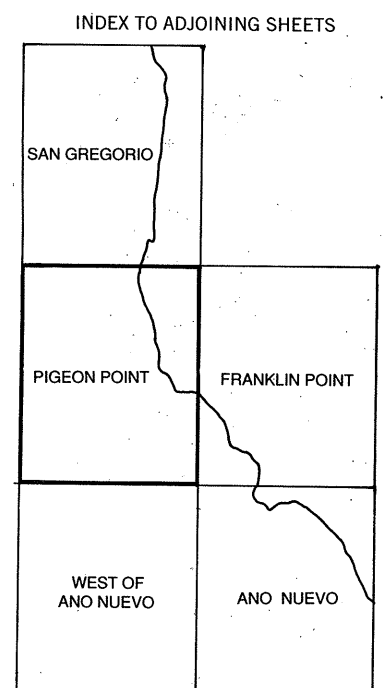
DRAWING NUMBER
1:24,000

DRAWING NUMBER

DRAWING NUMBER



Bathymetric contours produced by the National Ocean Service compiled from Hydrographic Surveys.
Funding support by the California Department of Boating and Waterways.
Polyconic projection
10,000-foot grid based on California coordinate system, zone 3
1000-meter Universal Transverse Mercator grid ticks, zone 10, 1927 North American Datum. To place on the predicted North American Datum 1983 move the projection lines 6 meters north and 96 meters east as shown by dashed corner ticks.



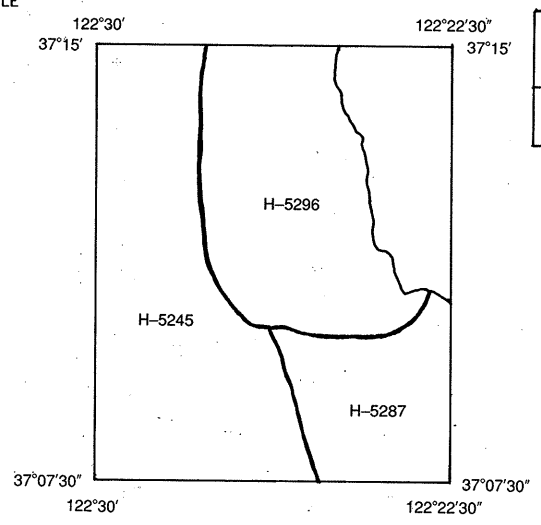
BATHYMETRIC CONTOUR INTERVALS: 2 METERS TO MAXIMUM DEPTH
SUPPLEMENTED BY 1 METER INTERVALS.

DATUM: MEAN LOWER LOW WATER
NATIONAL GEODETIC VERTICAL DATUM OF 1929
BATHYMETRIC SURVEY DATA COMPLY WITH INTERNATIONAL HYDROGRAPHIC ORGANIZATION (IHO) SPECIAL PUBLICATION 44 ACCURACY STANDARDS AND/OR STANDARDS USED AT THE DATE OF THE SURVEY

SHORELINE SHOWN REPRESENTS THE APPROXIMATE LINE OF MEAN HIGH WATER
THE RELATIONSHIP BETWEEN THE TWO DATUMS IS VARIABLE
THE AVERAGE RANGE OF TIDES IS APPROXIMATELY 4 FEET

NATIONAL OCEAN SERVICE
HYDROGRAPHIC SURVEY INDEX

SURVEY NUMBER	SURVEY DATE	SURVEY SCALE	SURVEY LINE SPACING (Feet/Meters)
H-5245	1932-33	1:40,000	60'-40'
H-5247	1932	1:10,000	20'-10'
H-5248	1932-34	1:10,000	20'-10'



PIGEON POINT, CALIF.
NW 4 AÑO NUEVO 15' QUADRANGLE
N 3707.5—W 12222.5/7.5

1955
PHOTOREVISED 1968
AMS 1558 III NW—SERIES V895

