


DO NOT BE USED FOR NAVIGATION

Now that information including bathymetry was provided to the Hydrographic Service (H/S) Authority, this product is not intended for use in navigation. It is intended for use in scientific and educational purposes only. It is not intended for use in navigation. It is not intended for use in navigation. It is not intended for use in navigation.

Depth soundings were taken, plotted, and corrected to the datum of Mean High Water (MHW) in accordance with the Hydrographic Service (H/S) Authority. The soundings on this map are not for Federal sounding purposes for use in navigation. It is not intended for use in navigation. It is not intended for use in navigation.


United States Marine Weather and Wave Data (1990-1991) is available on the website.

Hydrographic Service (H/S) Authority



USE THESE CONVERSIONS

1000	1000	1000	1000
2000	2000	2000	2000
3000	3000	3000	3000
4000	4000	4000	4000
5000	5000	5000	5000
6000	6000	6000	6000
7000	7000	7000	7000
8000	8000	8000	8000
9000	9000	9000	9000
10000	10000	10000	10000



Published in Washington, D.C.
U.S. DEPARTMENT OF COMMERCE
NATIONAL OCEANIC AND ATMOSPHERIC ADMINISTRATION
NATIONAL OCEAN SERVICE
1990


BATHYMETRIC CONTOUR INTERVAL 30 METERS TO MAXIMUM DEPTH

DATA ARE LOWER (DEEPER) WATER

SCALE 1:10000



3-DIMENSIONAL VIEW



PIONEER CANYON
(N370123W)
BATHYMETRIC MAP 1A135

