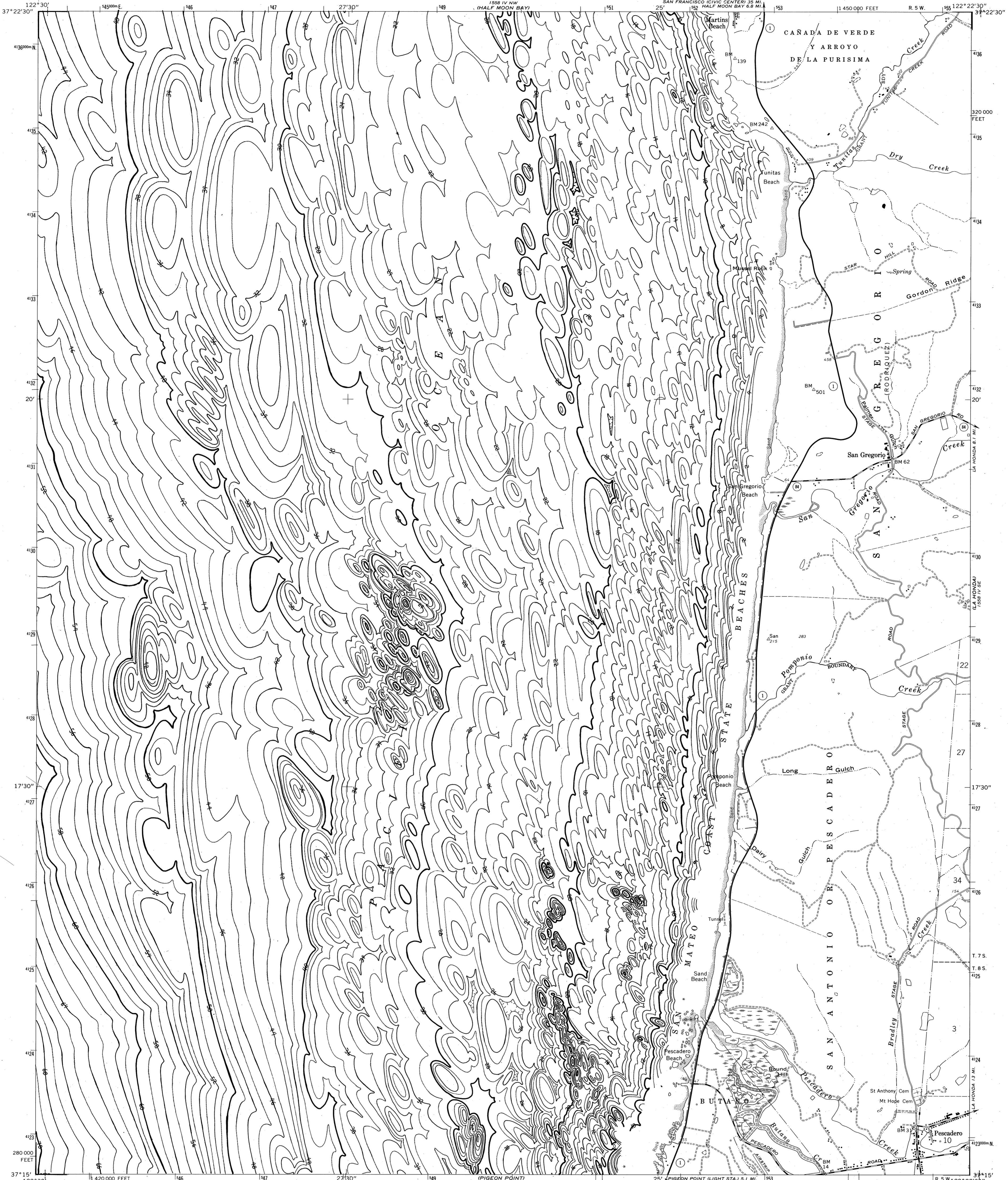


SAN GREGORIO QUADRANGLE
 CALIFORNIA—SAN MATEO CO.
 7.5 MINUTE SERIES (TOPOGRAPHIC)
 SW/4 HALF MOON BAY 15' QUADRANGLE



DRAWING NUMBER
San Gregorio, CA

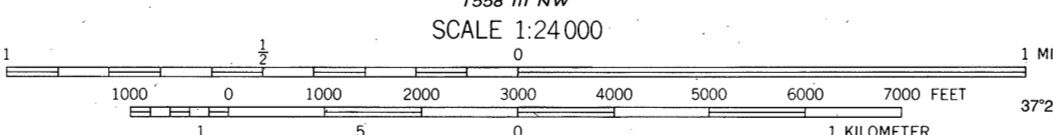
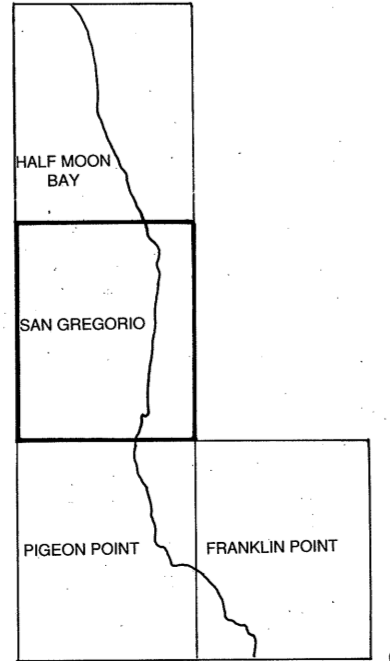
DRAWING NUMBER
1:24,000

DRAWING NUMBER

DRAWING NUMBER

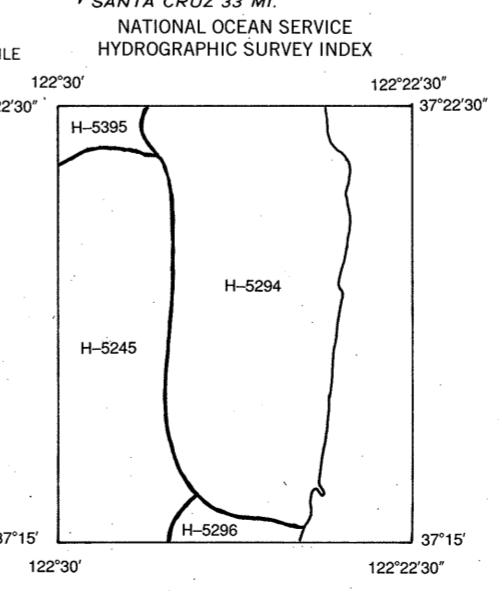
Bathymetric contours produced by the National Ocean Service compiled from Hydrographic Surveys.
 Funding support by the California Department of Boating and Waterways.
 Polyconic projection
 10,000-foot grid based on California coordinate system, zone 3
 1000-meter Universal Transverse Mercator grid ticks, zone 10, 1927 North American Datum. To place on the predicted North American Datum 1983 move the projection lines 6 meters north and 96 meters east as shown by dashed corner ticks.

INDEX TO ADJOINING SHEETS



BATHYMETRIC CONTOUR INTERVALS: 2 METERS TO 200 MAXIMUM DEPTH
 SUPPLEMENTED BY 1 METER INTERVALS.

DATUM: MEAN LOWER LOW WATER
 NATIONAL GEODETIC VERTICAL DATUM OF 1929
 BATHYMETRIC SURVEY DATA COMPLIES WITH INTERNATIONAL HYDROGRAPHIC ORGANIZATION (IHO) SPECIAL PUBLICATION 44 ACCURACY STANDARDS AND/OR STANDARDS USED AT THE DATE OF THE SURVEY
 SHORELINE SHOWN REPRESENTS THE APPROXIMATE LINE OF MEAN HIGH WATER
 THE RELATIONSHIP BETWEEN THE TWO DATUMS IS VARIABLE
 THE AVERAGE RANGE OF TIDES IS APPROXIMATELY 4 FEET



SURVEY NUMBER	SURVEY DATE	SURVEY SCALE	SURVEY LINE SPACING (NAUT. MILES)
H-6245	1950-53	1:40,000	07-40
H-6246	1952	1:10,000	03-10
H-6248	1952-54	1:10,000	03-10
H-6249	1953-54	1:40,000	03-51

SAN GREGORIO, CALIF.
 SW/4 HALF MOON BAY 15' QUADRANGLE
 N3715-W12222.5/7.5
 PHOTOINSPECTED 1973 |
 1961
 PHOTOGRAPHED 1958
 AMS 1558 IV SW—SERIES V895

