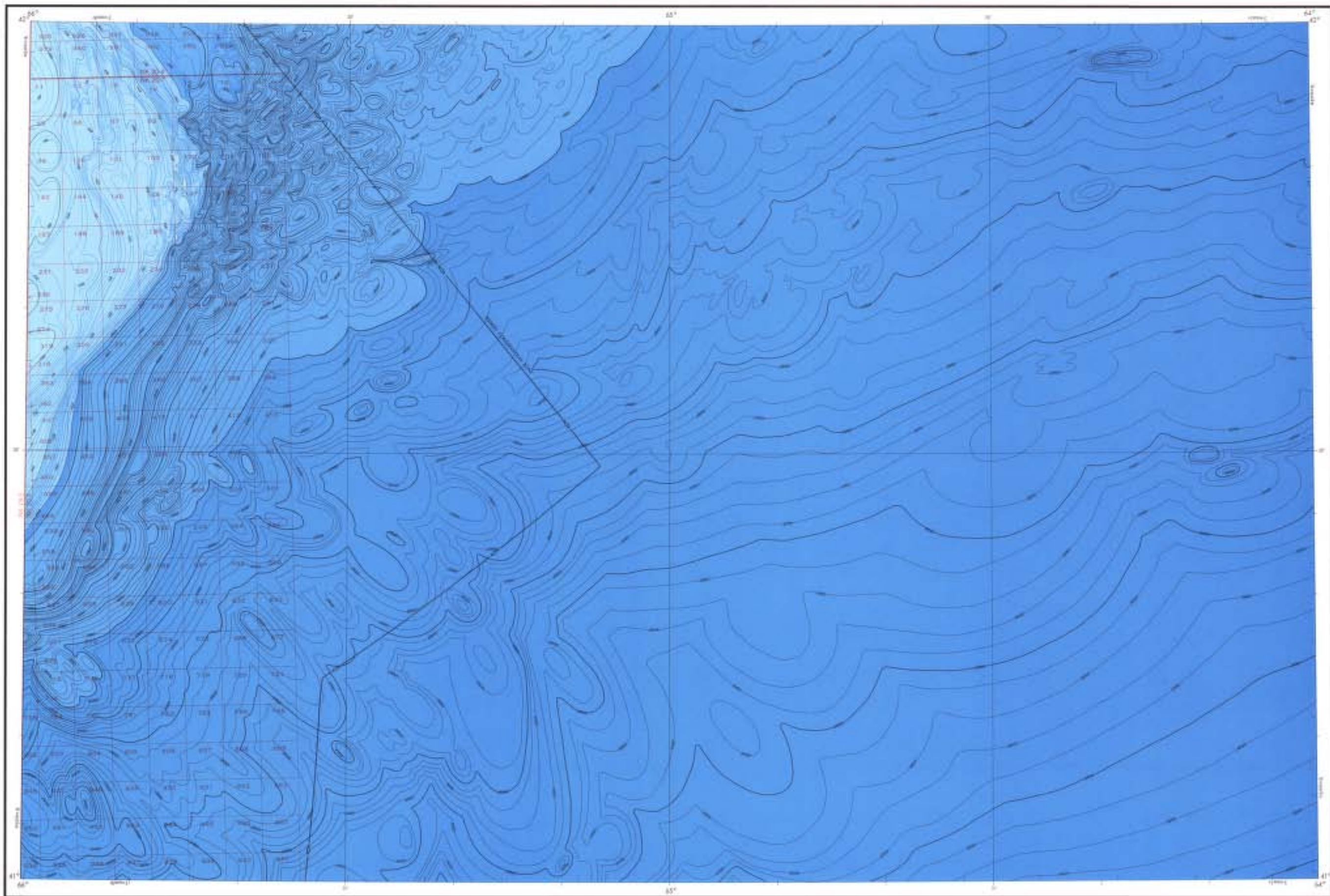




UNITED STATES

# BATHYMETRIC MAP

ATLANTIC OCEAN  
FUNDIAN RISE




Base map information including bathymetry was compiled by the National Ocean Service (NOS). Bathymetry was compiled from NOS hydrographic surveys supplemented by hydrographic information from other sources (see notes). NOS hydrographic survey data complies with International Hydrographic Organization (IHO) Publication M accuracy standards, or more exact at the date of the survey. This information is not intended for navigational purposes.

Universal Transverse Mercator Grid, Zone 18, (1800 near 66) (-) are shown inside the mapline.

Offshore protection survey data, printed in red, compiled by the Minerals Management Service. Heavy lines indicate limits of MMS Outer Continental Shelf Official Protection Program. The protection on this map are not for Federal Licensing purposes; for such purposes refer to the OCS Official Publication available from the Minerals Management Service.

CONVERSION TABLE			
Feet	Meters	Fathoms	Meters
1	0.3048	1/2	0.1829
2	0.6096	1	0.3658
3	0.9144	1 1/2	0.5487
4	1.2192	2	0.7316
5	1.5240	2 1/2	0.9145
6	1.8288	3	1.0974
7	2.1336	3 1/2	1.2803
8	2.4384	4	1.4632
9	2.7432	4 1/2	1.6461
10	3.0480	5	1.8290
11	3.3528	5 1/2	2.0119
12	3.6576	6	2.1948
13	3.9624	6 1/2	2.3777
14	4.2672	7	2.5606
15	4.5720	7 1/2	2.7435
16	4.8768	8	2.9264
17	5.1816	8 1/2	3.1093
18	5.4864	9	3.2922
19	5.7912	9 1/2	3.4751
20	6.0960	10	3.6580
21	6.4008	10 1/2	3.8409
22	6.7056	11	4.0238
23	7.0104	11 1/2	4.2067
24	7.3152	12	4.3896
25	7.6200	12 1/2	4.5725
26	7.9248	13	4.7554
27	8.2296	13 1/2	4.9383
28	8.5344	14	5.1212
29	8.8392	14 1/2	5.3041
30	9.1440	15	5.4870




Published at Washington, D.C.  
U.S. DEPARTMENT OF COMMERCE  
NATIONAL OCEANIC AND ATMOSPHERIC ADMINISTRATION  
NATIONAL OCEAN SERVICE  
1983

BATHYMETRIC CONTOUR INTERVALS: 10 METERS TO 200 METER DEPTH, SUPPLEMENTED BY 2-METER INTERVALS, THENCE 50 METERS TO MAXIMUM DEPTH, SUPPLEMENTED BY 10-METER INTERVALS.

DATUM: MEAN LOW WATER

TRANSVERSE MERCATOR PROJECTION  
Scale 1:250,000



FUNDIAN RISE  
NOS NK 20-7

