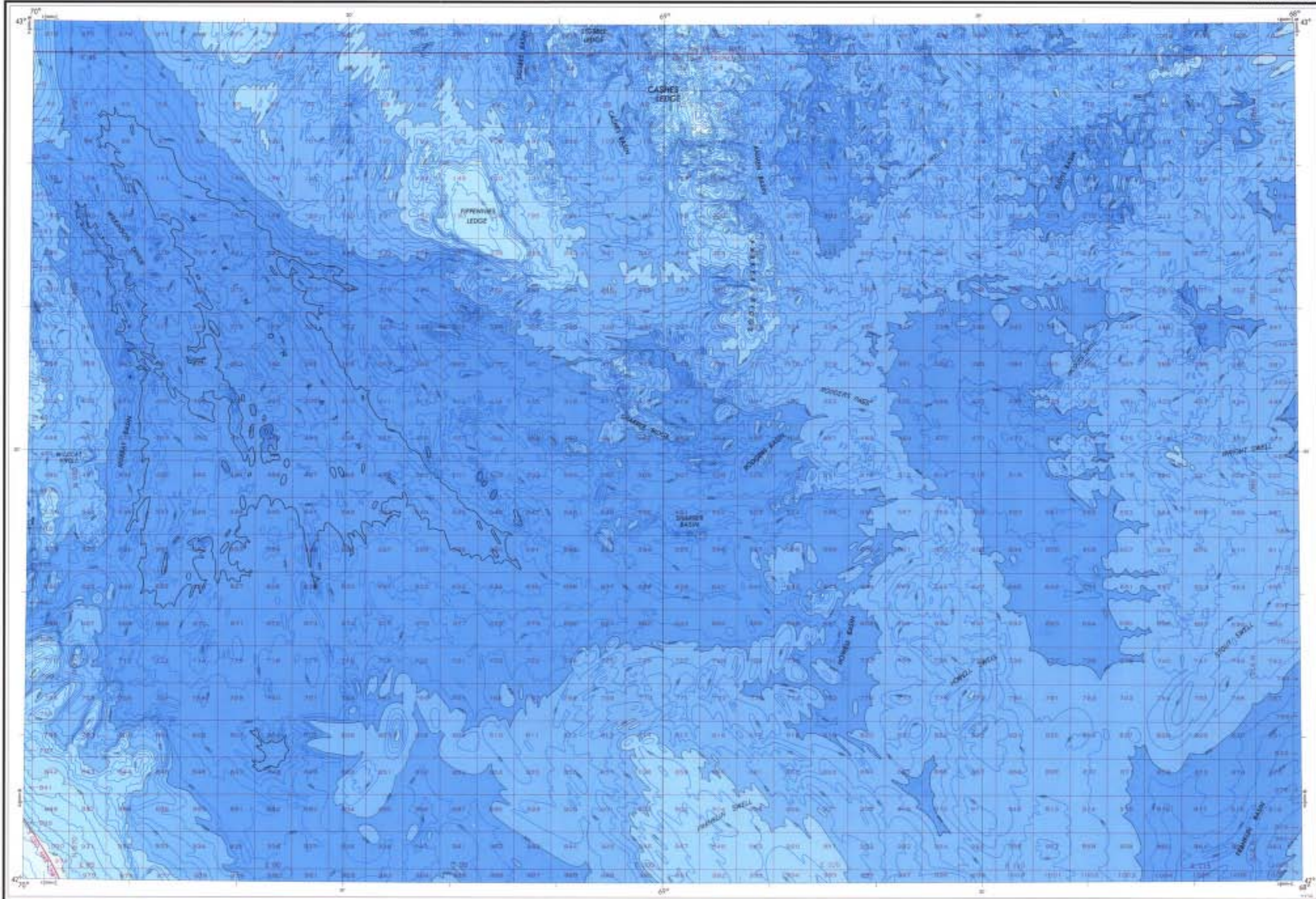




UNITED STATES

BATHYMETRIC MAP


ATLANTIC OCEAN
CASHES LEDGE

Bathymetry compiled by the National Ocean Survey (NOS). Bathymetry compiled from NOS Hydrographic Surveys (see index) which comply with International Hydrographic Organization (IHO) Special Publication 44 accuracy standards and/or standards used as of the date of the survey. This information is not intended for navigational purposes.

Universal Transverse Mercator Grid Zone 18, (EDRS State-Tide) () are shown inside the map.

Where protection survey data, printed in red, compiled by the Bureau of Land Management. Heavy lines indicate limits of BLM Outer Continental Shelf Official Protection Diagram. The protections on this map are not for Federal leasing purposes; for such purposes refer to the OCS Official Protection Diagram available from the Bureau of Land Management.

HYDROGRAPHIC SURVEY INFORMATION			
DATE	DEPTH	SCALE	DATE
1978	100	1:50,000	1978
1978	100	1:50,000	1978
1978	100	1:50,000	1978
1978	100	1:50,000	1978
1978	100	1:50,000	1978
1978	100	1:50,000	1978
1978	100	1:50,000	1978
1978	100	1:50,000	1978
1978	100	1:50,000	1978
1978	100	1:50,000	1978



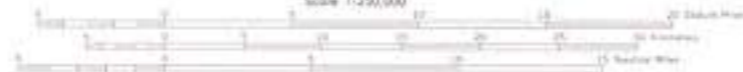
Published at Washington, D.C.
U.S. DEPARTMENT OF COMMERCE
NATIONAL OCEANIC AND ATMOSPHERIC ADMINISTRATION
NATIONAL OCEAN SURVEY
1978

BATHYMETRIC CONTOUR INTERVALS: 10 METERS TO 200 METER DEPTH
SUPPLEMENTED BY 5 METER INTERVALS, THENCE 50 METERS TO MAXIMUM DEPTH, SUPPLEMENTED BY 10 METER INTERVALS.

DATUM: MEAN LOW WATER

TRANSVERSE MERCATOR PROJECTION

Scale 1:250,000



CASHES LEDGE
NOS NK 19-5



Photographic copies of the above and other surveys may be obtained at the cost of reproduction by addressing the Director, U.S. National Ocean Survey, National Oceanic and Atmospheric Administration, Rockville, Maryland 20852.