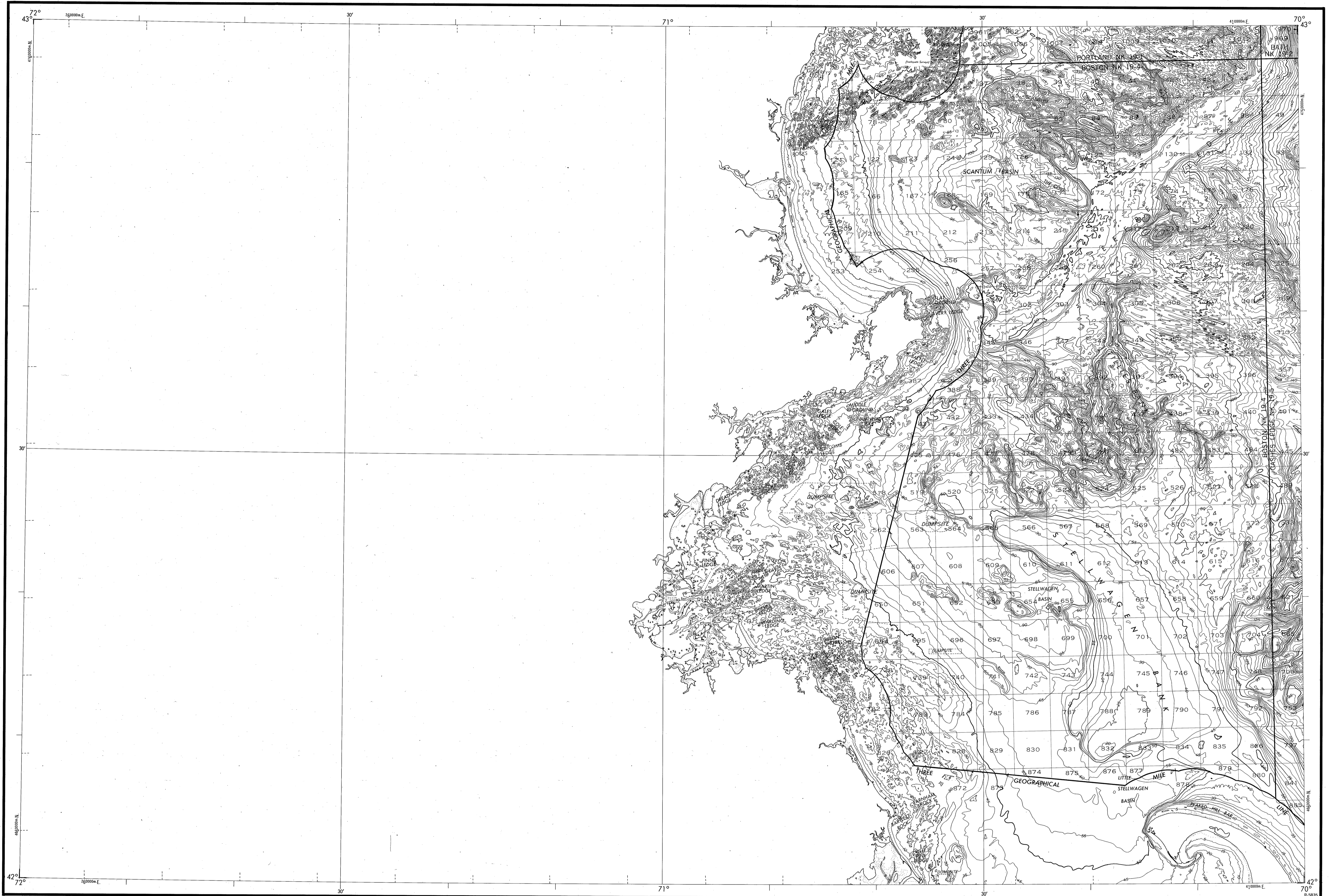


BATHYMETRIC MAP

ATLANTIC OCEAN
BOSTON



Base map information including bathymetry was compiled by the National Ocean Survey (NOS). Bathymetry was compiled for the Bureau of Land Management (BLM) from NOS hydrographic surveys (see index). NOS hydrographic survey data complies with International Hydrographic Organization (IHO) Special Publication 44 accuracy standards or those used at the date of the surveys. This is a reproduction of a facsimile of the bathymetric manuscript and does not necessarily represent the final publication. This information is not intended for navigational purposes.

Bathymetric Contour Interval: 10 meters to 200 meter depth, supplemented by 5 meter intervals, thence 50 meters to maximum depth, supplemented by 10 meter intervals.

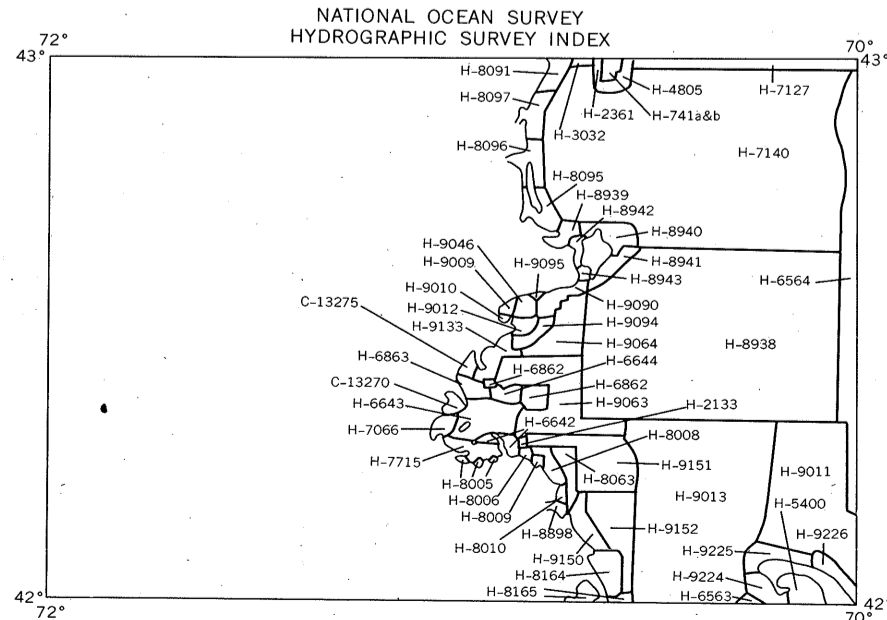
Datum: Mean Low Water (MLW).

Universal Transverse Mercator Grid, Zone 19, 10,000 meter ticks (---) are shown inside the neatline.

Protraction Diagram data shown in a subduced (screened) black was compiled by the Bureau of Land Management (BLM).

THIS MAP IS NOT A LEGAL DOCUMENT for Federal leasing purposes; for such purposes use the BLM Outer Continental Shelf Official Protraction Diagrams.

Heavy line(s) indicate limits of these protraction diagrams.



Photographic copies of the above and prior surveys may be obtained, at the cost of reproduction, by addressing the Director (C-353), National Ocean Survey, National Oceanic and Atmospheric Administration, Rockville, Maryland 20852.

OUTER CONTINENTAL SHELF RESOURCE MANAGEMENT MAP


UNITED STATES DEPARTMENT OF COMMERCE
NATIONAL OCEANIC AND ATMOSPHERIC ADMINISTRATION
NATIONAL OCEAN SURVEY

1980

Produced at Washington, D.C.
for

UNITED STATES DEPARTMENT OF THE INTERIOR
BUREAU OF LAND MANAGEMENT

TRANSVERSE MERCATOR PROJECTION
Scale 1:250,000

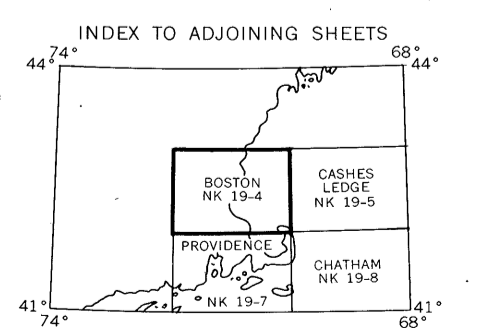


HYDROGRAPHIC SURVEY INFORMATION

SURVEY NUMBER	SURVEY DATE	SURVEY SCALE	SURVEY LINE SPACING (NAUT. MILES)	SURVEY NUMBER	SURVEY DATE	SURVEY SCALE	SURVEY LINE SPACING (NAUT. MILES)
H-741a	1889	1:10,000	04-40	H-8164	1955	1:10,000	01-05
H-741b	1874	1:10,000	02-26	H-8165	1955	1:10,000	01-04
H-741c	1892	1:10,000	02-10	H-8088	1946	1:10,000	01-02
H-741d	1898	1:20,000	02-36	H-8168	1967	1:40,000	10-20
H-741e	1909	1:20,000	02-40	H-8089	1967	1:10,000	02-05
H-8005	1928	1:20,000	02-08	H-8169	1967	1:10,000	02-10
H-8409	1933	1:20,000	10-30	H-8170	1967	1:10,000	02-10
H-8643	1935	1:20,000	10-40	H-8171	1967	1:10,000	02-10
H-8644	1940	1:10,000	03-10	H-8172	1967	1:10,000	02-03
H-8645	1940	1:10,000	01-05	H-8173	1968	1:10,000	02-03
H-8646	1940	1:10,000	01-05	H-8174	1968	1:10,000	02-03
H-8647	1945	1:20,000	02-08	H-8175	1968	1:10,000	02-03
H-8648	1945	1:20,000	01-05	H-8176	1968	1:10,000	02-03
H-7986	1945	1:10,000	01-05	H-8177	1968	1:10,000	02-03
H-7140	1947	1:40,000	06-34	H-8178	1968	1:10,000	02-04
H-8005	1962	1:10,000	01-10	H-8004	1969	1:20,000	02-20
H-8006	1962	1:10,000	01-02	H-8005	1969	1:10,000	02-04
H-8007	1962	1:10,000	02-04	H-8006	1969	1:10,000	02-03
H-8008	1963	1:10,000	01-07	H-8007	1969	1:10,000	02-03
H-8009	1963	1:5,000	02-03	H-8120	1970	1:10,000	02-04
H-8010	1963	1:10,000	02-03	H-8121	1970	1:20,000	02-10
H-8011	1963	1:10,000	02-03	H-8122	1971	1:20,000	02-20
H-8012	1963	1:10,000	01-06	H-8123	1971	1:10,000	02-20
H-8013	1964	1:10,000	01-08	H-8124	1971	1:20,000	02-20
H-8097	1964	1:10,000	01-08				

NOS CHART 13275 MAR 1979 1:25,000
NOS CHART 13270 MAR 1979 1:25,000

BOSTON
NOS NK 19-4 (OCS)



DRAWING NUMBER
NK 19-4
Boston, MA

DRAWING NUMBER
1:250,000

DRAWING NUMBER