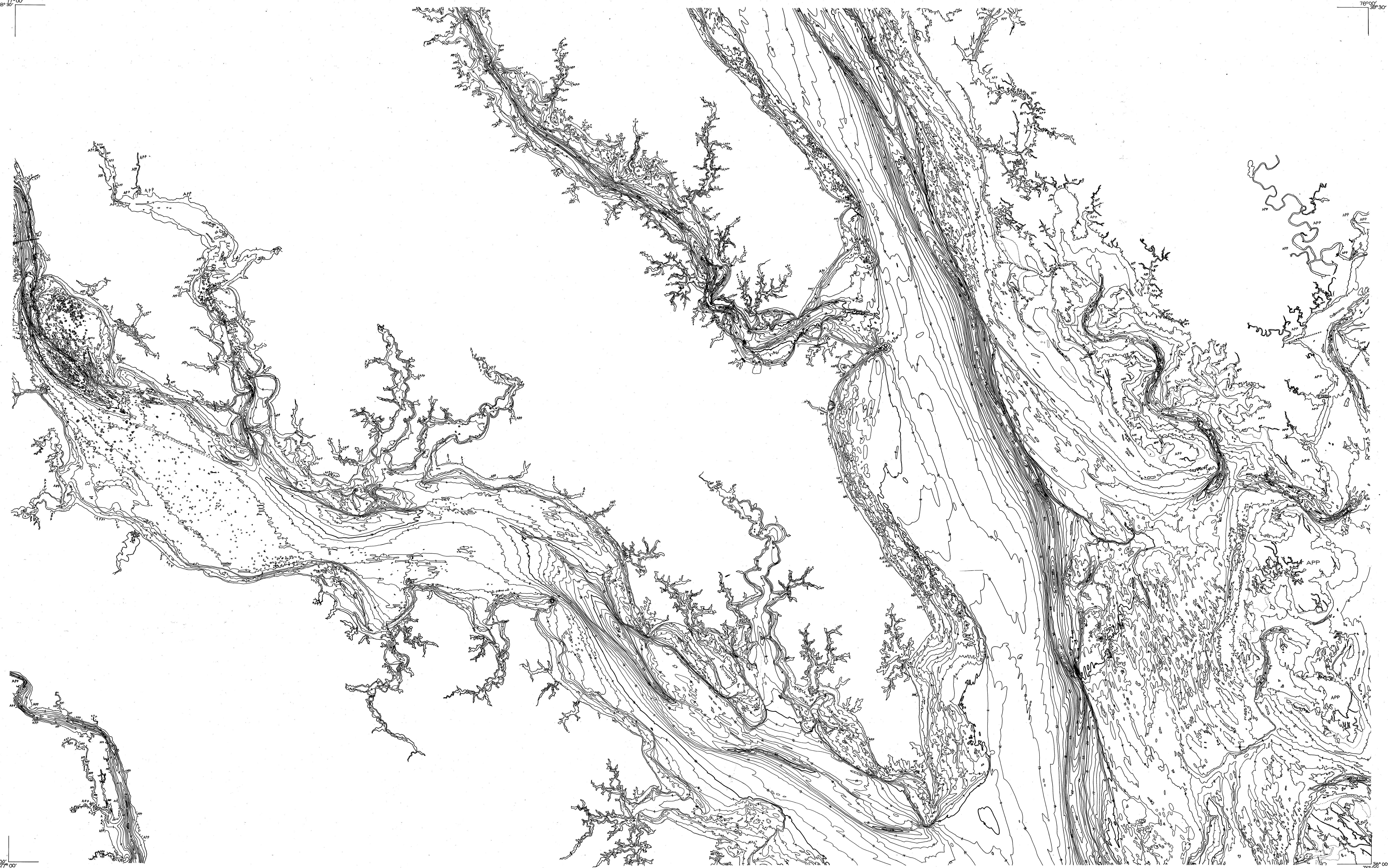


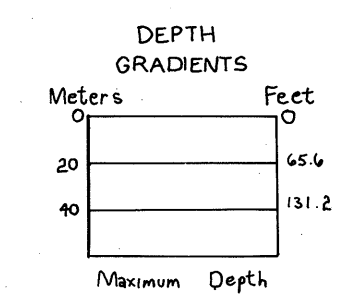
38° 47' 00"

76° 00' 30"



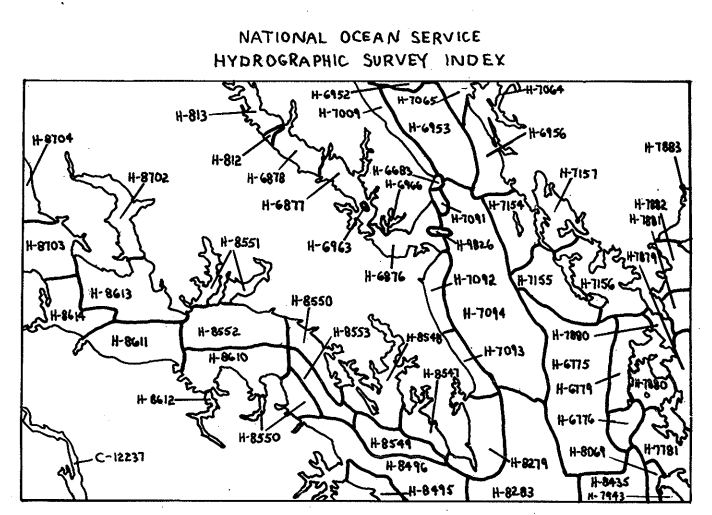
38° 00' 47' 00"

76° 00'



BATHYMETRIC CONTOUR INTERVAL 2 METERS
 WITH SUPPLEMENTARY 1 METER CONTOURS
 DATUM IS MEAN LOW WATER

(WASHINGTON SE. MD. VA.)
 #52



SYMBOLY
 ⊕ LIGHT
 * ROCK
 ○ LOW WATER

PRELIMINARY
 COPY
 SUBJECT TO REVIEW/REVISION

#109 LEONARDTOWN

DRAWING NUMBER
 109
 LEONARDTOWN, VA

DRAWING NUMBER
 1:100,000

DRAWING NUMBER

DRAWING NUMBER

DATE