

TRAFFIC VOLUME TRENDS

Washington, D. C.

June 1958

SUMMARY OF MOTOR-VEHICLE TRAVEL IN JUNE (PRELIMINARY) AND MAY (REVISED)

	Preliminary data for June 1958			Revised data for May 1958		
	Vehicle-miles (millions)		Percent- age change	Vehicle-miles (millions)		Percent- age change
	1957	1958		1957	1958	
Class of road:						
Main rural roads.....	22,707	23,072	+1.6	20,722	20,981	+1.2
Local rural roads.....	+3.2	+4.5
All rural roads.....	+2.1	+2.3
City streets.....	+1.4	+2.7
All roads and streets.....	+1.8	+2.5
By region (main rural only):						
Eastern region.....	7,599	7,709	+1.4	7,070	7,145	+1.1
Central region.....	11,012	11,175	+1.5	10,048	10,134	+0.9
Western region.....	4,096	4,188	+2.2	3,604	3,702	+2.7

Table I.—JUNE 1958 MOTOR VEHICLE TRAVEL (PRELIMINARY)

Summary of Automatic Traffic Recorder Data ¹

State	Number of stations	Percentage change from June 1957	State	Number of stations	Percentage change from June 1957
Alabama.....	4	-2.8	Nebraska.....	10	+0.6
Arizona.....	13	+6.8	Nevada.....	20	-0.6
Arkansas.....	22	+0.4	New Hampshire.....	15	-1.5
California.....	New Jersey.....	7	+5.2
Colorado.....	19	-0.7	New Mexico.....	+3.4
Connecticut.....	16	-3.9	New York.....
Delaware.....	5	+4.2	North Carolina.....	29	+0.2
Florida.....	50	+0.9	North Dakota.....
Georgia.....	25	+0.2	Ohio.....	14	-0.1
Idaho.....	10	+6.9	Oklahoma.....	23	+3.2
Illinois.....	5	-0.7	Oregon.....	46	-1.3
Indiana.....	22	-2.1	Pennsylvania.....	46	-0.8
Iowa.....	Rhode Island.....
Kansas.....	13	+7.0	South Carolina.....	10	-8.1
Kentucky.....	13	-3.6	South Dakota.....	28	+2.2
Louisiana.....	40	+4.4	Tennessee.....	22	+6.1
Maine.....	8	+9.4	Texas.....	77	+2.3
Maryland.....	27	+1.4	Utah.....	14	+10.4
Massachusetts.....	7	+1.9	Vermont.....	6	+5.0
Michigan.....	34	+1.0	Virginia.....	+2.3
Minnesota.....	26	+0.9	Washington.....
Mississippi.....	33	+4.4	West Virginia.....
Missouri.....	19	+3.3	Wisconsin.....	18	-1.5
Montana.....	16	-1.1	Wyoming.....	22	-4.8

¹Main roads only.

FOR OFFICIAL DISTRIBUTION

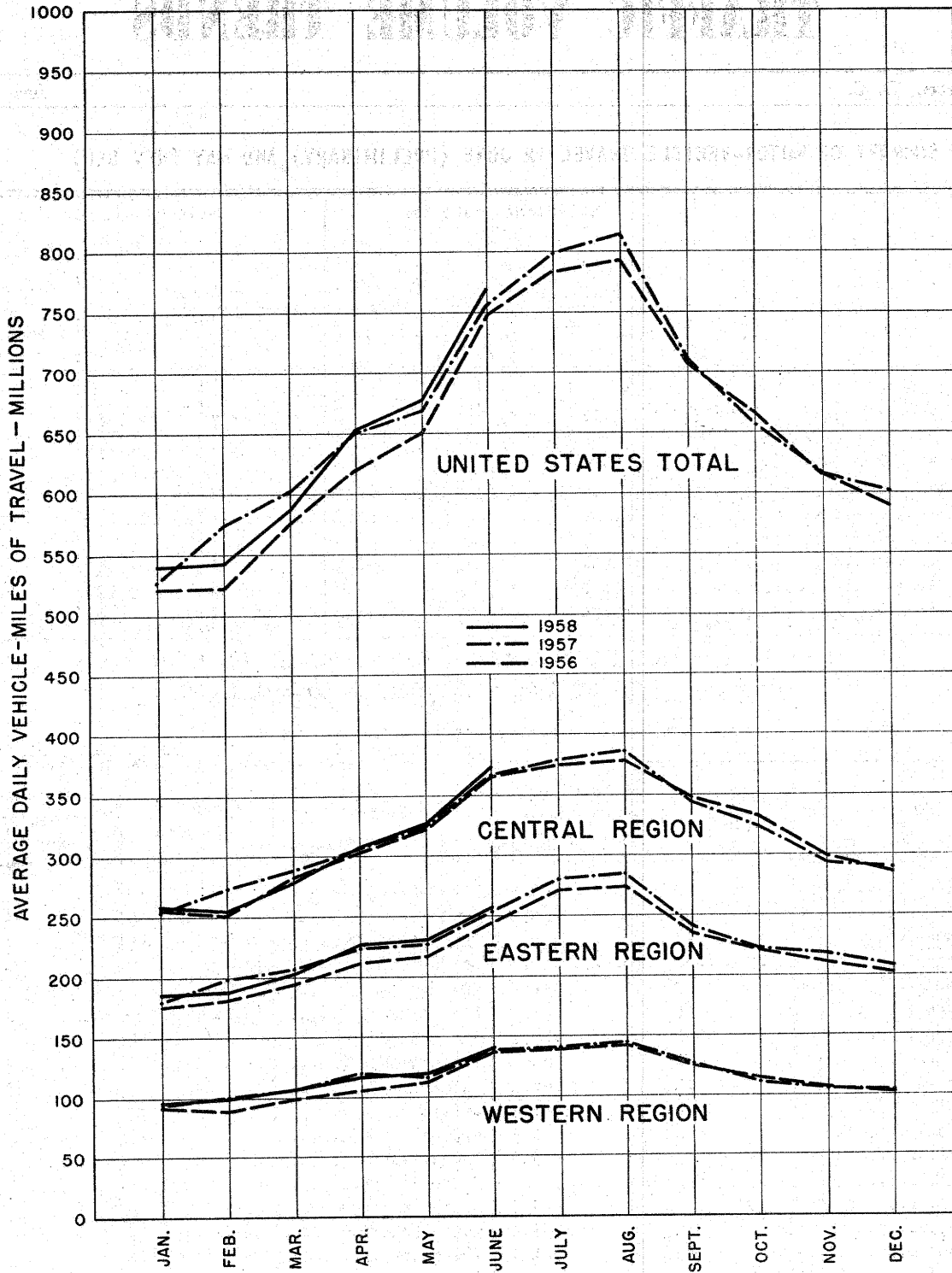


FIGURE 1—TRAVEL ON MAIN^{1/2} RURAL ROADS, BY MONTHS

^{1/2}Prior to August 1956 issue, data concerning all rural roads were included

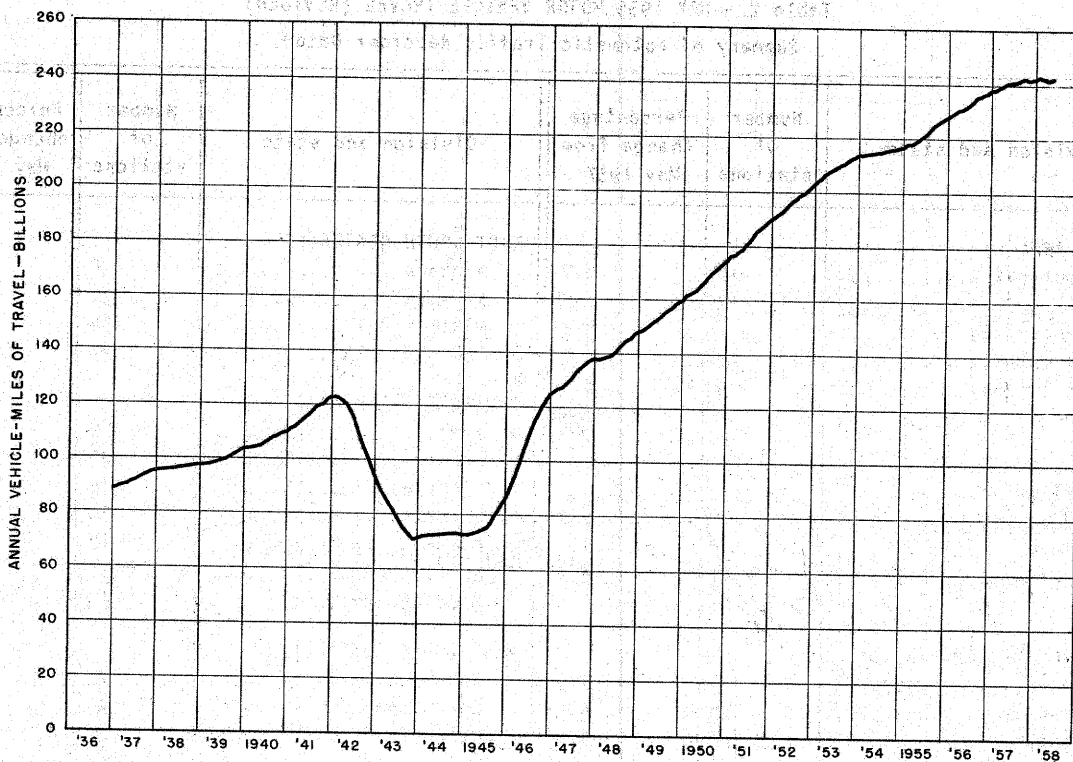


FIGURE 2—TRAVEL ON MAIN^{1/2} RURAL ROADS BY 12-MONTH PERIODS ENDING EACH MONTH, IN VEHICLE-MILES

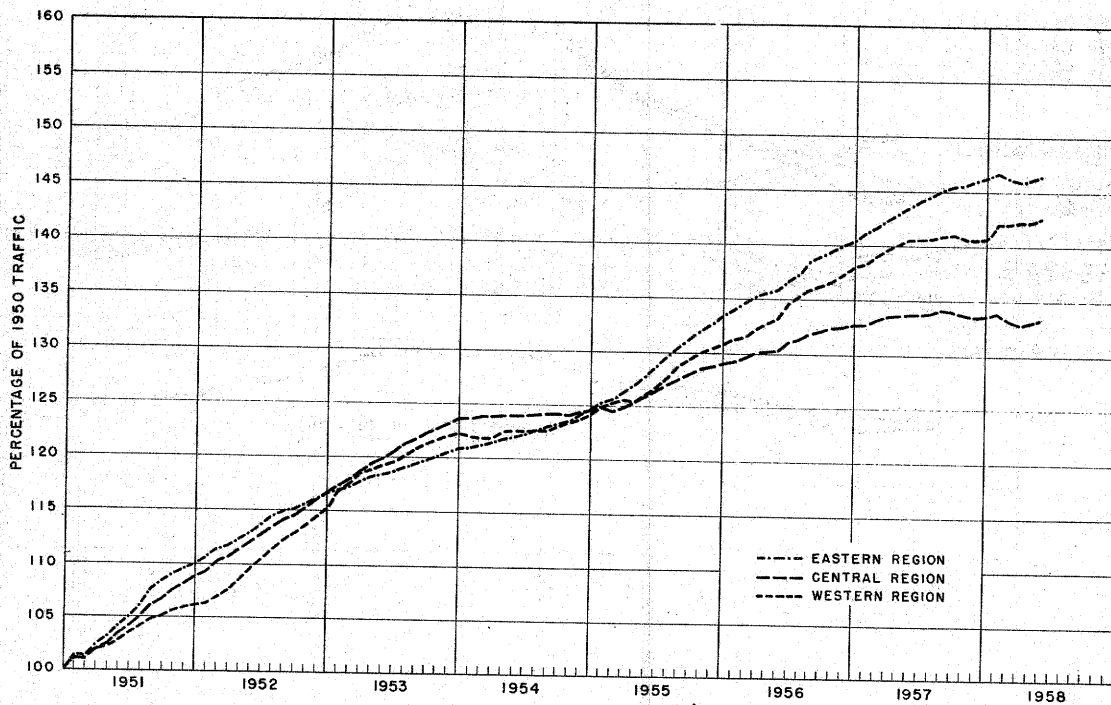


FIGURE 3—TRAVEL ON MAIN^{1/2} RURAL ROADS BY 12-MONTH PERIODS ENDING EACH MONTH, AS A PERCENTAGE OF TRAFFIC IN THE CALENDAR YEAR 1950

^{1/2}Prior to August 1956 issue, data concerning all rural roads were included

Table 2.—MAY 1958 MOTOR VEHICLE TRAVEL (REVISED)

Summary of Automatic Traffic Recorder Data¹

Division and state	Number of stations	Percentage change from May 1957	Division and state	Number of stations	Percentage change from May 1957
NEW ENGLAND:			EAST SOUTH CENTRAL:		
Connecticut.....	16	- 3.7	Alabama.....	7	- 3.6
Maine.....	11	+ 5.6	Kentucky.....	13	- 3.9
Massachusetts.....	7	+ 8.0	Mississippi.....	34	+ 3.2
New Hampshire.....	43	- 0.6	Tennessee.....	21	+ 0.5
Rhode Island.....	4	- 3.0			
Vermont.....	14	+ 5.0	WEST NORTH CENTRAL:		
			Iowa.....	26	- 5.0
MIDDLE ATLANTIC:			Kansas.....	38	+ 3.4
New Jersey.....	7	+ 0.3	Minnesota.....	26	+ 1.2
New York.....	- 1.1	Missouri.....	24	+ 0.7
Pennsylvania.....	46	- 2.7	Nebraska.....	12	+ 3.7
			North Dakota.....	+ 7.0
SOUTH ATLANTIC (North):			South Dakota.....	28	+ 2.3
Delaware.....	8	+ 1.1			
Maryland.....	30	+ 2.3	WEST SOUTH CENTRAL:		
Virginia.....	+ 2.3	Arkansas.....	22	- 0.3
West Virginia.....	23	- 3.4	Louisiana.....	40	+ 3.9
			Oklahoma.....	23	+ 5.8
SOUTH ATLANTIC (South):			Texas.....	80	+ 2.7
Florida.....	49	- 0.9			
Georgia.....	25	- 0.8	MOUNTAIN:		
North Carolina.....	29	- 0.9	Arizona.....	13	+ 5.4
South Carolina.....	13	+ 0.2	Colorado.....	20	+ 0.2
			Idaho.....	10	+ 9.8
EAST NORTH CENTRAL:			Montana.....	17	+ 2.9
Illinois.....	5	- 5.0	Nevada.....	21	+ 0.6
Indiana.....	22	- 4.1	New Mexico.....	+ 6.1
Michigan.....	34	+ 4.8	Utah.....	14	+ 8.4
Ohio.....	17	+ 1.1	Wyoming.....	22	0.0
Wisconsin.....	18	+ 0.2			
			PACIFIC:		
			California.....
			Oregon.....	46	+ 1.0
			Washington.....	8	+ 5.6

¹Main roads only.