

TRAFFIC VOLUME TRENDS

Washington, D. C.

November 1958

SUMMARY OF MOTOR-VEHICLE TRAVEL IN NOVEMBER (PRELIMINARY) AND OCTOBER (REVISED)

Class of road:	Preliminary data for November 1958			Revised data for October 1958		
	Vehicle-miles (millions)		Percent- age change	Vehicle-miles (millions)		Percent- age change
	1957	1958		1957	1958	
Main rural roads.....	18,456	19,426	+5.3	20,471	21,619	+5.6
Local rural roads.....	+4.3	+4.4
All rural roads.....	+4.9	+5.2
City streets.....	+3.4	+4.7
All roads and streets....	+4.2	+5.0
By region (main rural only):						
Eastern region.....	6,488	6,757	+4.1	6,902	7,310	+5.9
Central region.....	8,811	9,296	+5.5	10,118	10,570	+4.5
Western region.....	3,157	3,373	+6.8	3,451	3,739	+8.3

Table 1.—NOVEMBER 1958 MOTOR-VEHICLE TRAVEL (PRELIMINARY)
 Summary of Automatic Traffic Recorder Data¹

State	Number of stations	Percentage change from November 1957	State	Number of stations	Percentage change from November 1957
Alabama.....	7	+9.5	Nebraska.....	+6.4
Arizona.....	11	+6.7	Nevada.....	21	+3.6
Arkansas.....	22	+7.8	New Hampshire.....	15	+0.8
California.....	82	+10.6	New Jersey.....	7	+5.6
Colorado.....	19	+1.4	New Mexico.....	+3.8
Connecticut.....	11	-4.0	New York.....
Delaware.....	7	+2.4	North Carolina.....
Florida.....	North Dakota.....	23	-1.7
Georgia.....	25	+3.5	Ohio.....	20	+0.3
Idaho.....	16	+8.7	Oklahoma.....
Illinois.....	6	+12.5	Oregon.....
Indiana.....	22	+0.2	Pennsylvania.....	44	+1.2
Iowa.....	26	+11.7	Rhode Island.....	4	+9.2
Kansas.....	37	+4.0	South Carolina.....	12	+8.0
Kentucky.....	13	-4.1	South Dakota.....	28	+4.5
Louisiana.....	Tennessee.....
Maine.....	9	+5.2	Texas.....	79	+9.0
Maryland.....	27	+6.4	Utah.....	14	+1.8
Massachusetts.....	7	+6.3	Vermont.....	7	+11.8
Michigan.....	36	+0.9	Virginia.....	+2.6
Minnesota.....	26	+9.9	Washington.....
Mississippi.....	33	+7.2	West Virginia.....
Missouri.....	18	+4.0	Wisconsin.....	19	+4.6
Montana.....	20	+1.5	Wyoming.....	22	+6.5

¹ Main rural roads only.

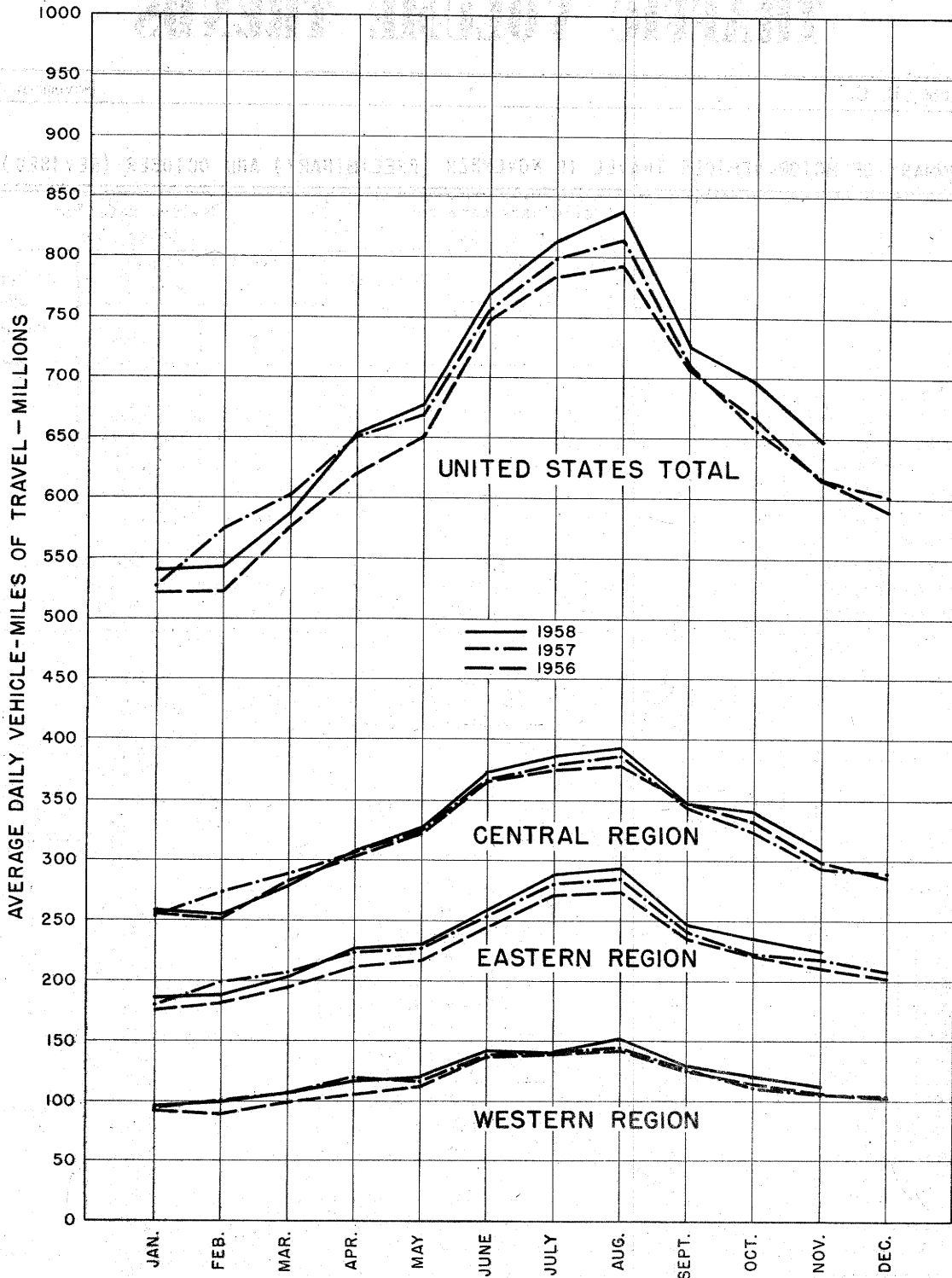


FIGURE 1—TRAVEL ON MAIN^{1/2} RURAL ROADS, BY MONTHS

^{1/2}Prior to August 1956 issue, data concerning all rural roads were included

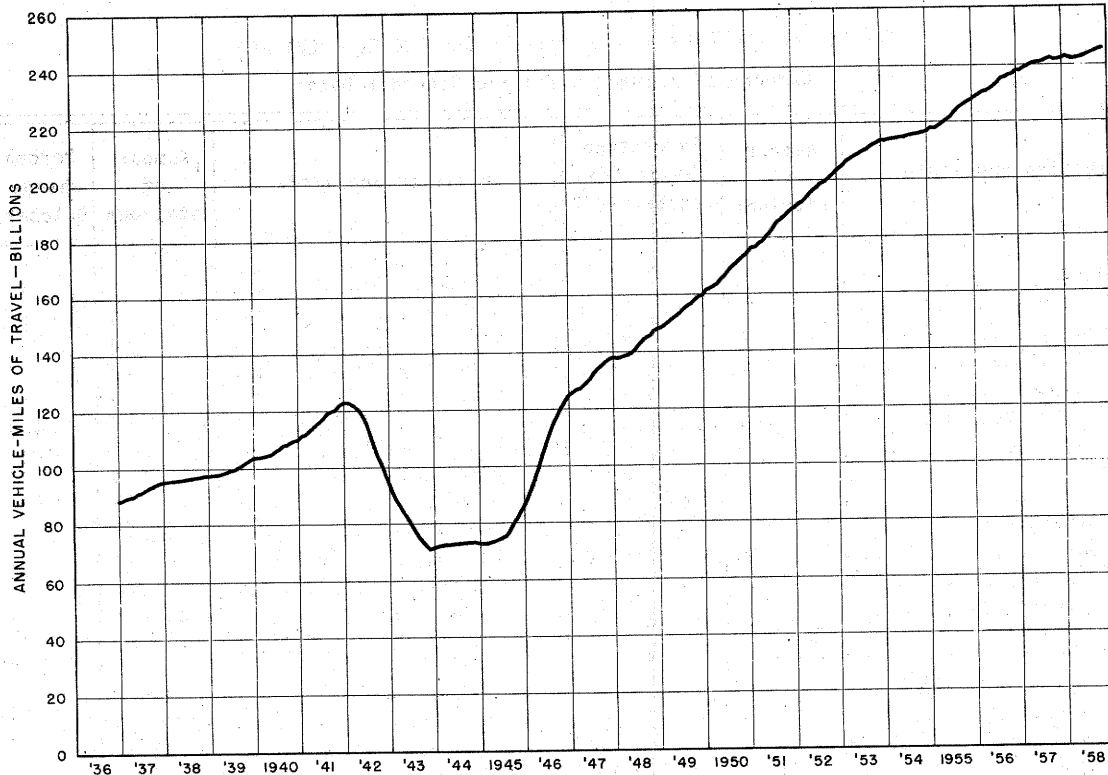


FIGURE 2—TRAVEL ON MAIN^{1/2} RURAL ROADS BY 12-MONTH PERIODS ENDING EACH MONTH, IN VEHICLE-MILES

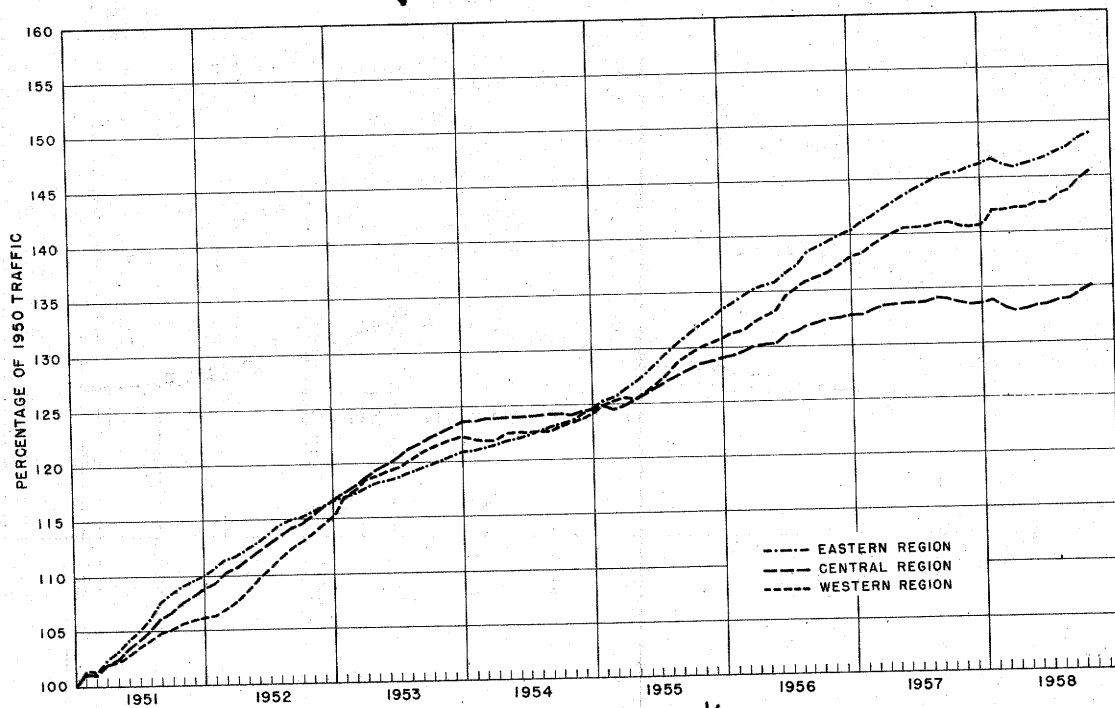


FIGURE 3—TRAVEL ON MAIN^{1/2} RURAL ROADS BY 12-MONTH PERIODS ENDING EACH MONTH, AS A PERCENTAGE OF TRAFFIC IN THE CALENDAR YEAR 1950

^{1/2}Prior to August 1956 issue, data concerning all rural roads were included

Minnesota.....	26	+5.6	Washington.....	8	+8.4
Mississippi.....	37	+4.6	West Virginia.....
Missouri.....	18	+5.7	Wisconsin.....	19	+7.5
.....	18	+2.4	20	+6.0

Table 2.—OCTOBER 1958 MOTOR-VEHICLE TRAVEL (REVISED)

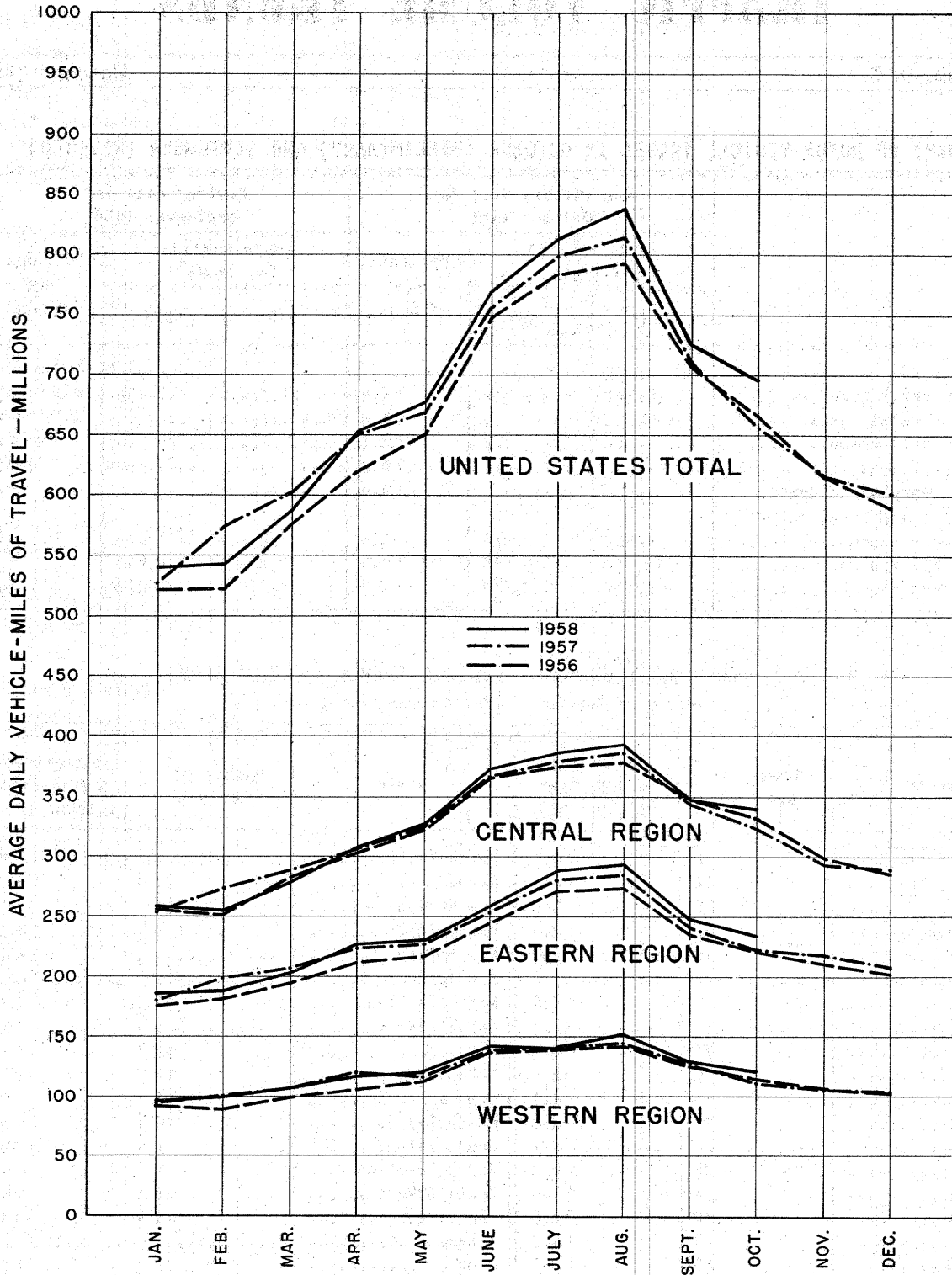


FIGURE 1—TRAVEL ON MAIN RURAL ROADS, BY MONTHS

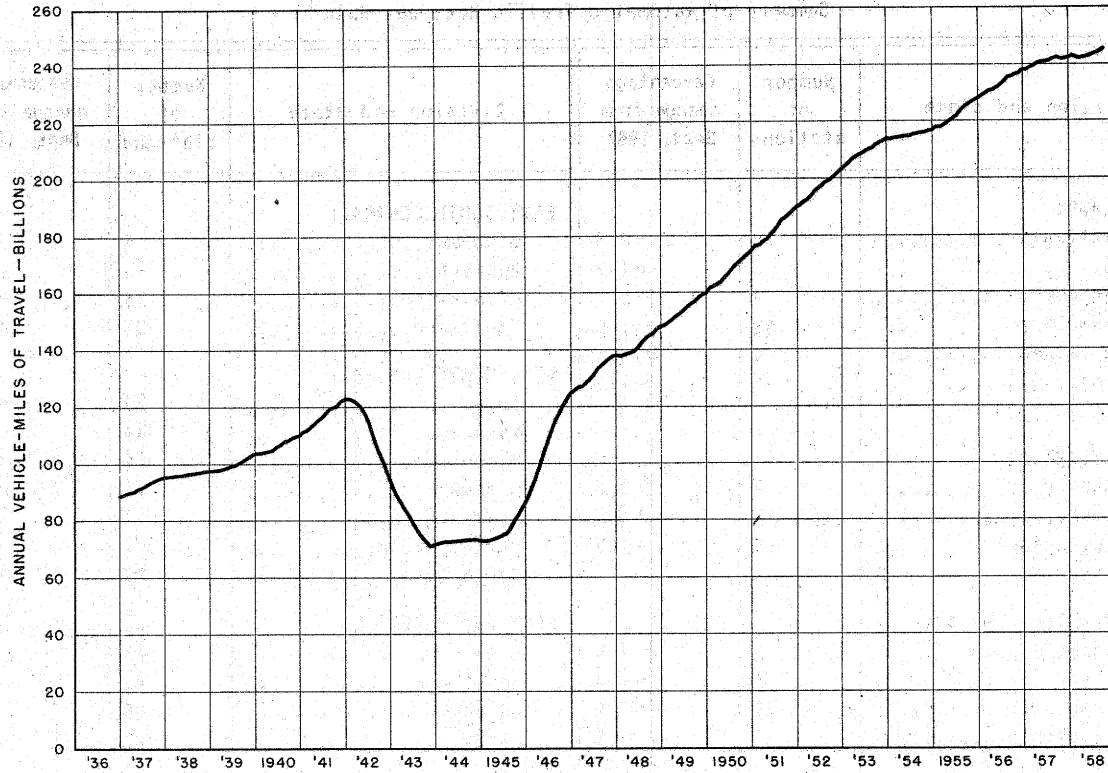


FIGURE 2 - TRAVEL ON MAIN^{1/2} RURAL ROADS BY 12-MONTH PERIODS ENDING EACH MONTH, IN VEHICLE-MILES

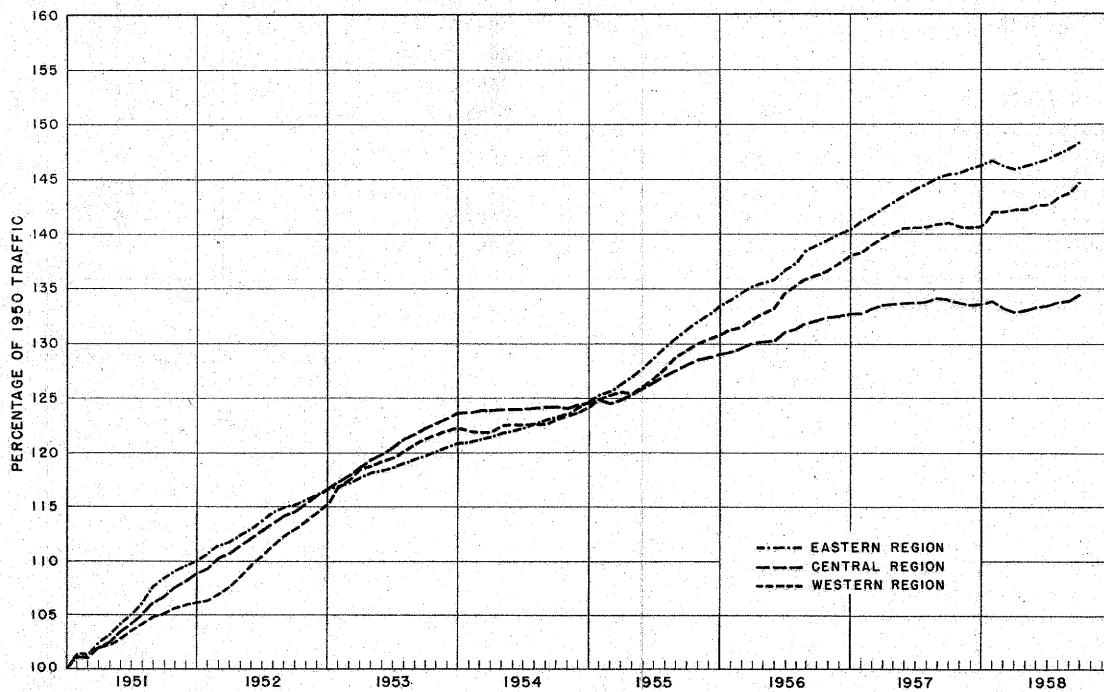


FIGURE 3 - TRAVEL ON MAIN^{1/2} RURAL ROADS BY 12-MONTH PERIODS ENDING EACH MONTH, AS A PERCENTAGE OF TRAFFIC IN THE CALENDAR YEAR 1950

^{1/2}Prior to August 1956 issue, data concerning all rural roads were included

Table 2.—SEPTEMBER 1958 MOTOR-VEHICLE TRAVEL (REVISED)

Summary of Automatic Traffic Recorder Data¹

Division and state	Number of stations	Percentage change from Sept. 1957	Division and State	Number of stations	Percentage change from Sept. 1957
NEW ENGLAND:			EAST SOUTH CENTRAL:		
Connecticut.....	16	-3.8	Alabama.....	6	+6.0
Maine.....	8	+1.2	Kentucky.....	13	-2.7
Massachusetts.....	7	+2.1	Mississippi.....	33	+3.5
New Hampshire.....	43	-1.0	Tennessee.....	23	+3.3
Rhode Island.....	4	+16.2	WEST NORTH CENTRAL:		
Vermont.....	13	-1.5	Iowa.....	26	+4.7
MIDDLE ATLANTIC:			Kansas.....	38	-1.2
New Jersey.....	7	+2.8	Minnesota.....	25	+1.9
New York.....	+0.6	Missouri.....	25	+3.0
Pennsylvania.....	45	+0.5	Nebraska.....	12	-1.8
SOUTH ATLANTIC (North):			North Dakota.....	-1.0
Delaware.....	7	+1.0	South Dakota.....	28	+3.9
Maryland.....	30	+3.4	WEST SOUTH CENTRAL:		
Virginia.....	+3.4	Arkansas.....	22	+0.7
West Virginia.....	22	+4.4	Louisiana.....	41	-0.4
SOUTH ATLANTIC (South):			Oklahoma.....	18	+3.5
Florida.....	54	+0.9	Texas.....	76	-0.3
Georgia.....	25	+3.0	MOUNTAIN:		
North Carolina.....	30	+7.6	Arizona.....	12	+3.7
South Carolina.....	8	-7.0	Colorado.....	19	-2.5
EAST NORTH CENTRAL:			Idaho.....	13	+7.0
Illinois.....	6	+3.9	Montana.....	18	-1.0
Indiana.....	22	+1.3	Nevada.....	21	+0.8
Michigan.....	34	+1.3	New Mexico.....	-2.1
Ohio.....	15	-1.1	Utah.....	15	-0.7
Wisconsin.....	19	-0.2	Wyoming.....	22	+0.8
			PACIFIC:		
			California.....	82	+6.6
			Oregon.....	55	-2.6
			Washington.....	8	+2.7

¹ Main rural roads only.