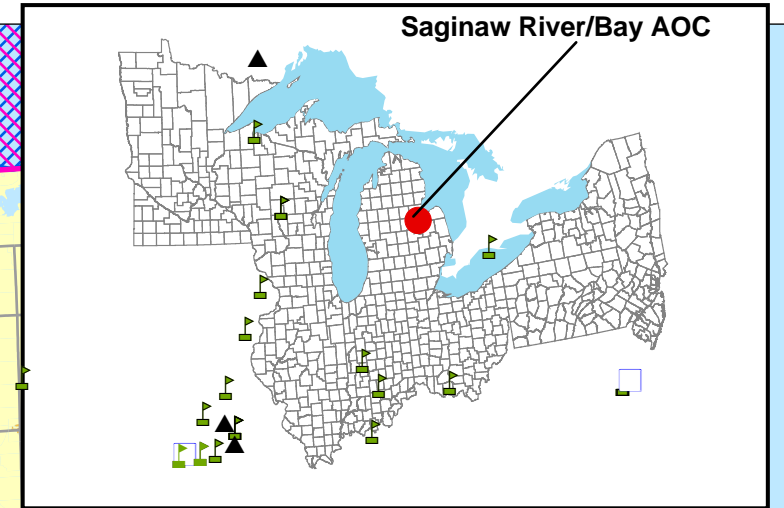
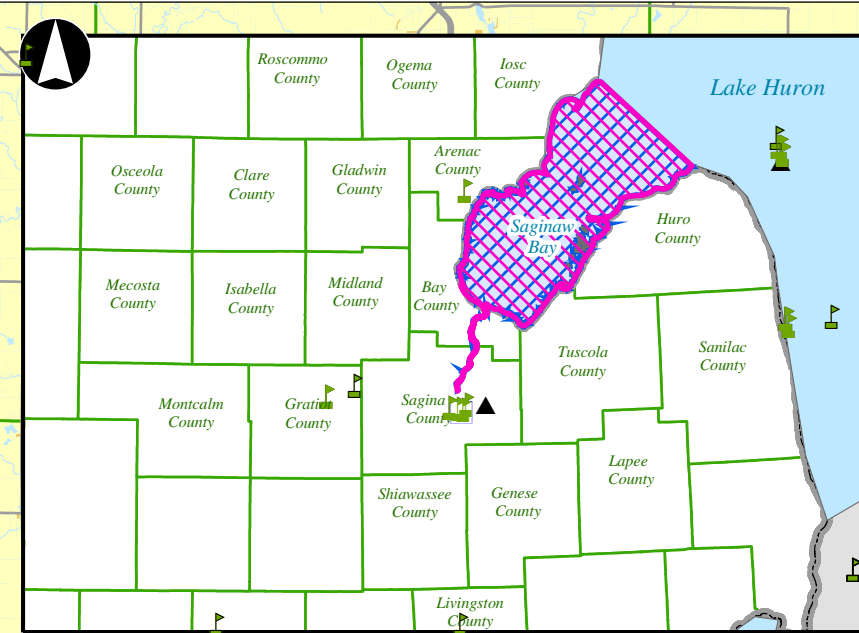


Saginaw River and Bay Area of Concern
 Arenac, Bay, Clare, Genesee, Gladwin, Gratiot, Huron, Iosco, Isabella, Lapeer, Livingston, Mecosta, Midland, Montcalm, Ogemaw, Osceola, Roscommon, Saginaw, Sanilac, Shiawassee & Tuscola Counties, Michigan

Great Lakes
 Areas of Concern



Demographic Profiles:
 1 Mile Radius from NPL Site

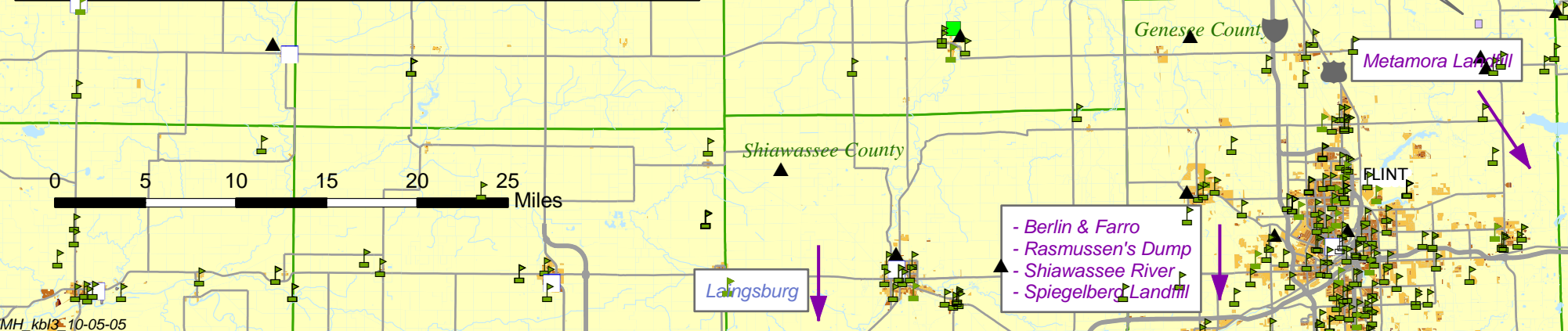
NPL Site	Children 6 Years and Younger	Females Aged 15 - 44	Adults 65 Year and Older
Bay City Middlegrounds	793	1662	1000
Berlin & Farro	54	14	55
Clare Water Supply	323	718	640
Forest Waste Products	34	8	48
Gratiot County Golf Course	30	694	57
Gratiot County Landfill	17	39	252
Hedblum Industries	135	349	349
Metamora Landfill	98	205	93
Rasmussen's Dump	59	12	54
Shiawassee River	39	885	615
Spiegelberg Landfill	119	22	73
Velsicol Chemical Corp. (Michigan)	36	821	67
Wurtsmith Air Force Base	265	589	492

County Demographic Profile

	Arenac County, Michigan	Bay County, Michigan	Clare County, Michigan	Genesee County, Michigan	Gladwin County, Michigan	Huron County, Michigan	Isabella County, Michigan	Lapeer County, Michigan	Tuscola County, Michigan
Children 6 Years and Younger	1333	9543	2656	45136	2034	3532	2871	1893	4614
Females Aged 15 - 44	3459	22560	5707	96320	4522	8420	6400	4537	18980
Adults 65 Years and Older	2860	16170	5398	50607	4768	5723	7006	5897	5722

County Demographic Profile

	Alcona County, Michigan	Alcona County, Michigan	Alcona County, Michigan	Alcona County, Michigan	Alcona County, Michigan	Alcona County, Michigan	Alcona County, Michigan	Alcona County, Michigan	Alcona County, Michigan
Children 6 Years and Younger	16313	3389	7817	5771	1661	2074	1120	20416	4153
Females Aged 15 - 44	33324	8914	17613	12262	3809	4606	3939	44058	8693
Adults 65 Years and Older	13037	5339	9975	7421	4064	3284	6054	28331	6865



Legend:

- ▲ NPDES Pipeline Location
- NPL Site
- CERCLIS Site
- Boundary of AOC*
- Public Schools
- Hospitals
- Rivers
- Major Roads

2000 TRI Chemical Release Information (in pounds)

- 0 - 999
- 1000 - 99,999
- 100,000 - 10,000,000

Population Density by Census Block (persons / sq. mile)

- 0 - 1500
- 1501 - 5000
- 5001 - 15000
- 15001 - 40000

Revised EPA Boundary of AOC (2007)

National Priority List (NPL) Sites Non-NPL Sites having 1, 2, or 3 Hazard Category Code

* Geographic definition of AOC based on description from the United States Environmental Protection Agency (USEPA). Final version pending.

Sources: AOC, TRI data: United States Environmental Protection Agency; Demographics: 2000 U.S. Census Bureau; Public Schools: U.S. Department of Education, 1999 - 2000; Hospitals: American Hospital Association, 2001.