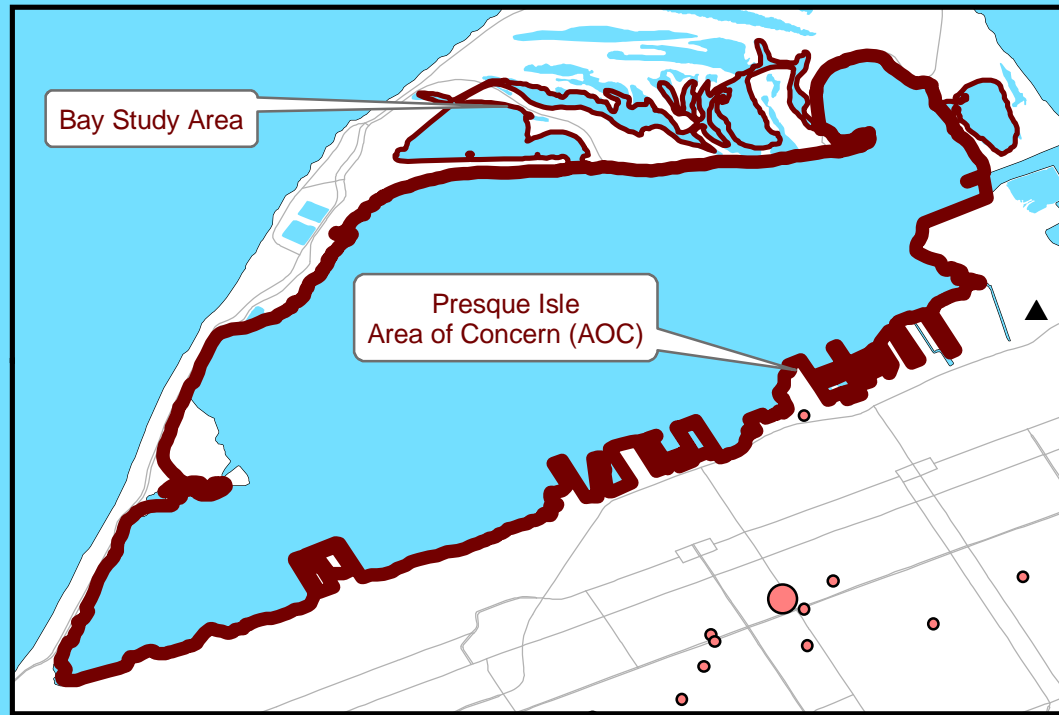
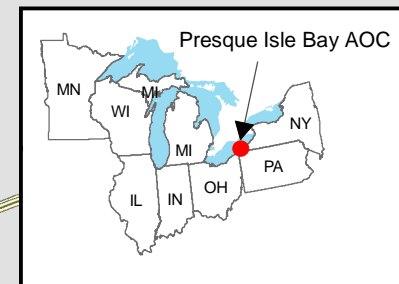


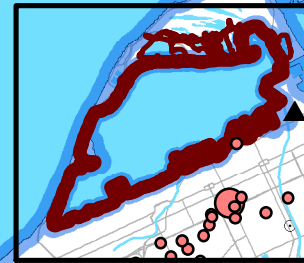
Great Lakes Areas of Concern

Presque Isle Bay Area of Concern

CHAUTAUQUA



See Inset



▲ NPDES Pipeline Location	Area Of Concern (AOC)
■ ATSDR Sites In Report	Study Area
Total All TRI On-Site Chemical Release * (In Pounds)	AOC County
● 1 - 9,999	Other Counties
● 10,000 - 99,999	Cities
● 100,000 - 19,605,013	Major Roads
*More than one TRI Facility may be at a single location	Rivers and streams

Sources: AOC Boundary: US EPA 2008;
2001 TRI data and location: US EPA 2008;
ATSDR sites and locations: US EPA 2008,
GRASP 2008, ACME Labs Mapper 2.0 2008;
NPDES: Syracuse Research Corporation, 2004

