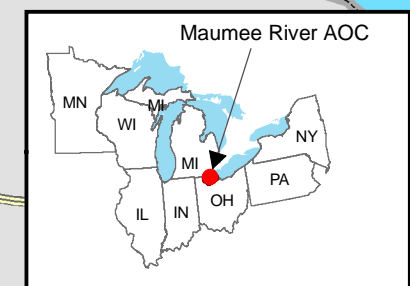
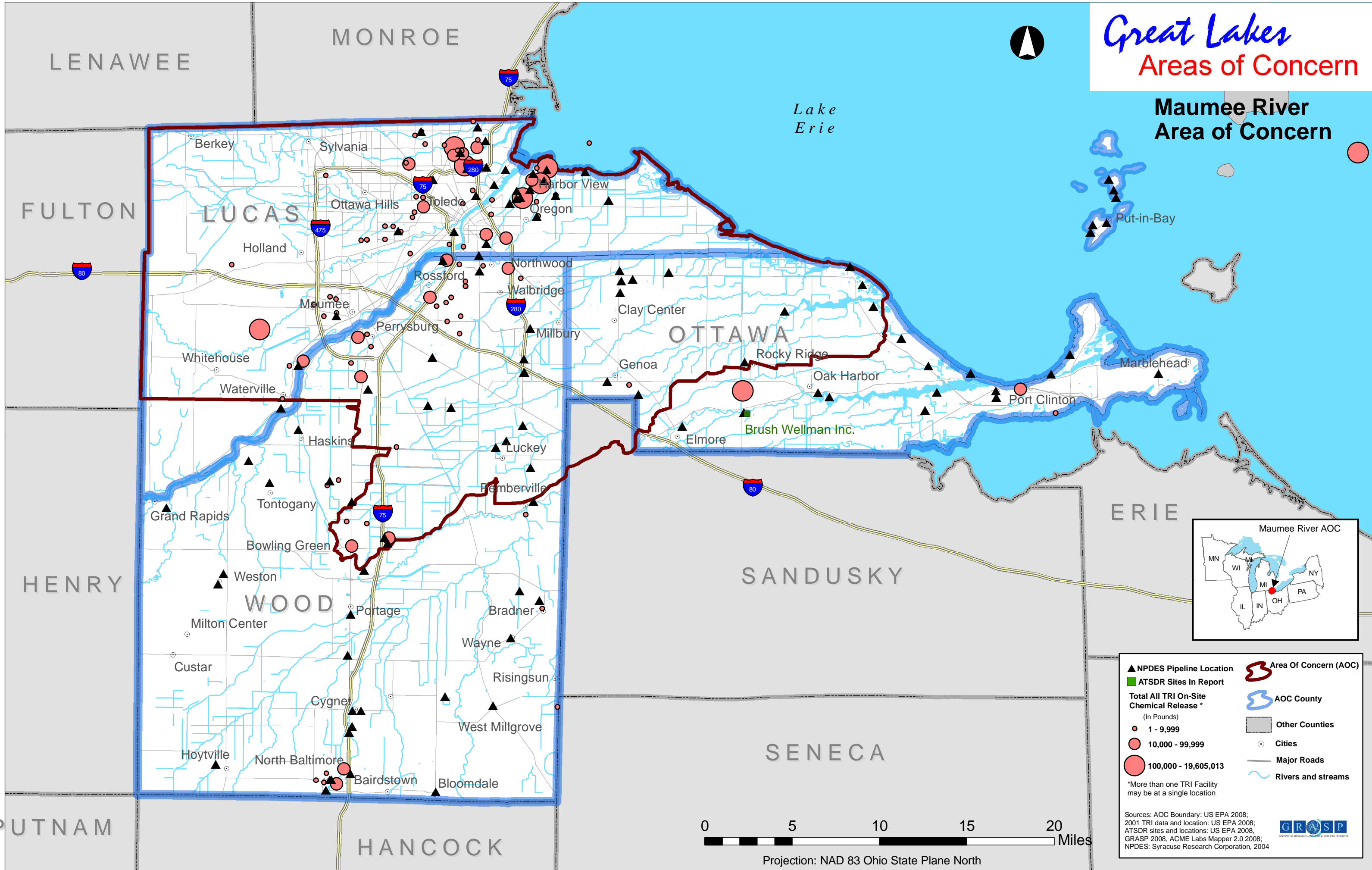


# Great Lakes Areas of Concern

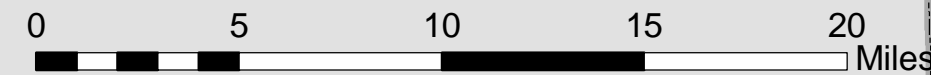
## Maumee River Area of Concern



▲ NPDES Pipeline Location	Area Of Concern (AOC)
■ ATSDR Sites In Report	AOC County
Total All TRI On-Site Chemical Release * (In Pounds)	Other Counties
● 1 - 9,999	○ Cities
● 10,000 - 99,999	— Major Roads
● 100,000 - 19,605,013	~ Rivers and streams

\*More than one TRI Facility may be at a single location

Sources: AOC Boundary: US EPA 2008;  
2001 TRI data and location: US EPA 2008;  
ATSDR sites and locations: US EPA 2008;  
GRASP 2008, ACME Labs Mapper 2.0 2008;  
NPDES: Syracuse Research Corporation, 2004



Projection: NAD 83 Ohio State Plane North