




LEGEND

-  Zone 1 = 509 + 516 + 512 + 508
(512 = No trawling year round;
(516 = No trawling Mar 15 - Jun 15)
-  Zone 2 = 521 + 513 + 517
-  Red King Crab Savings Area
Coordinates: Straight lines connecting
coordinates in order listed:

<u>LATITUDE</u>	<u>LONGITUDE</u>
57° 00.0'	162° 00.0'
56° 00.0'	162° 00.0'
56° 00.0'	164° 00.0'
57° 00.0'	164° 00.0'
57° 00.0'	162° 00.0'

Figure 11 to Part 679. Red King Crab Savings Area (RKCSA).
Red King Crab Savings Subarea (RKCSS) is that portion
of the RKCS between 56°00' and 56°10'N.