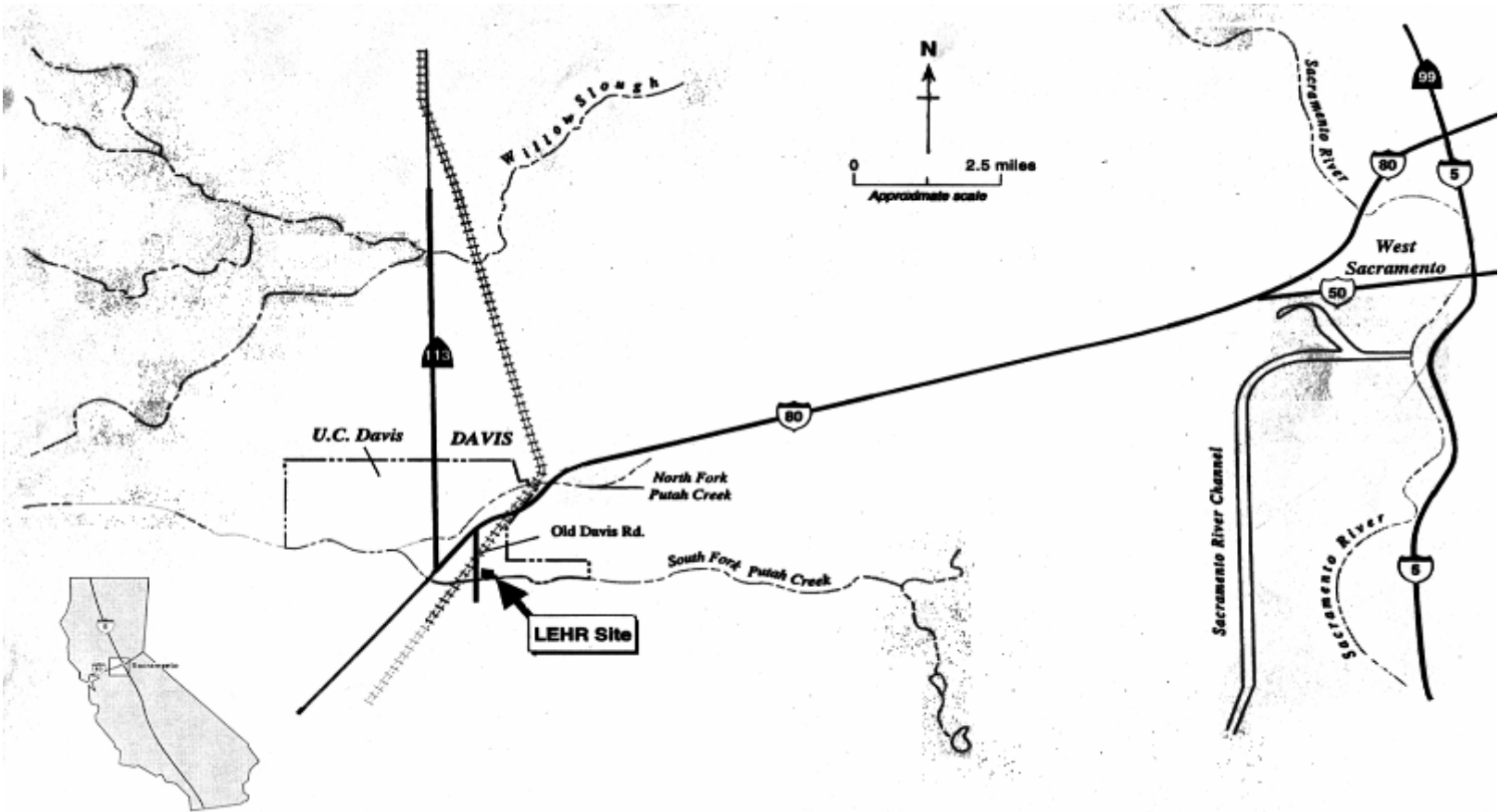


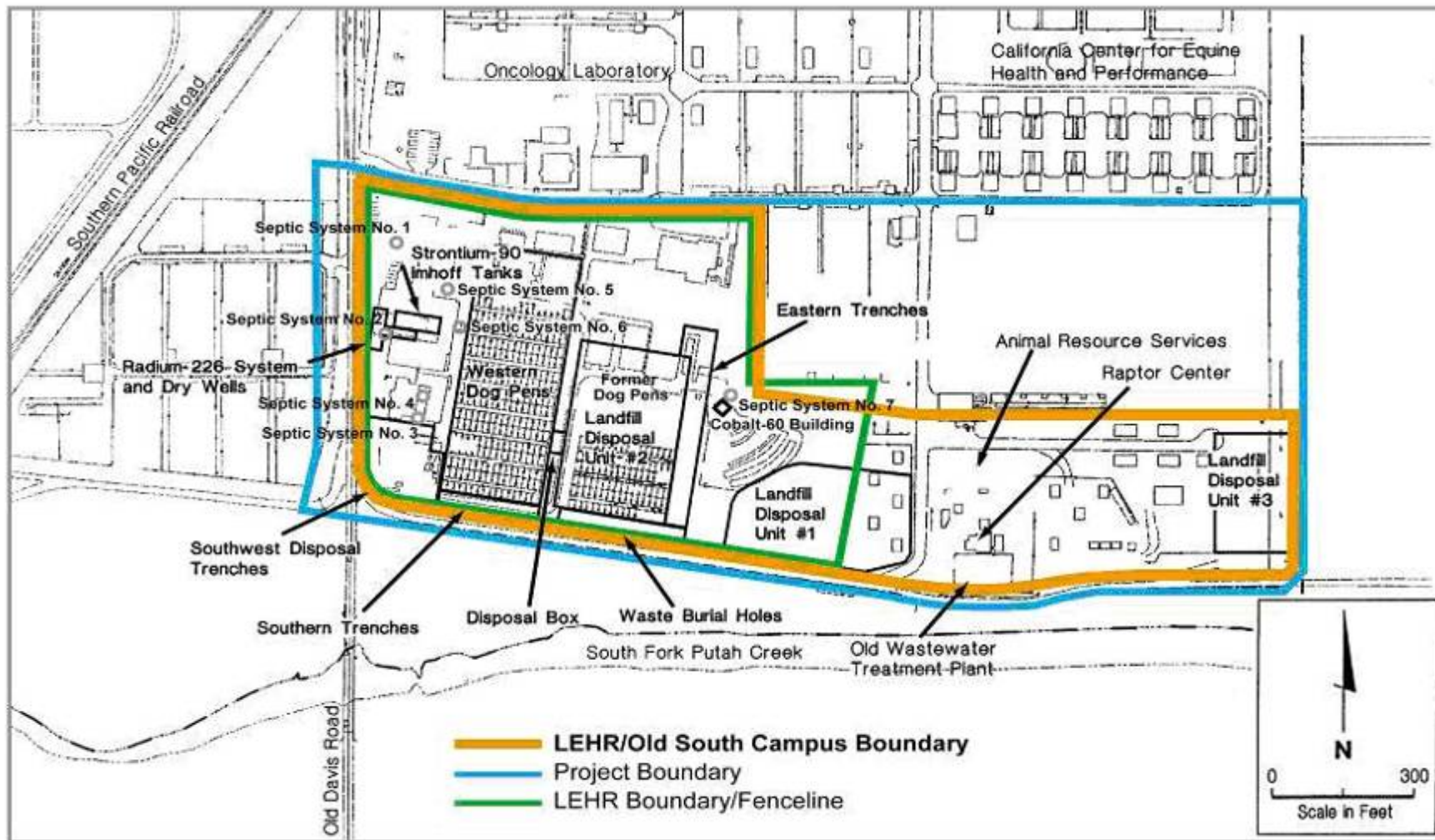
Figures

Figure 1. Area Map



Source: Weiss Associates 1999a.

Figure 2. Site Location Map



Source: Weiss Associates 1999a.

Figure 3. **ATSDR GIS MAP**

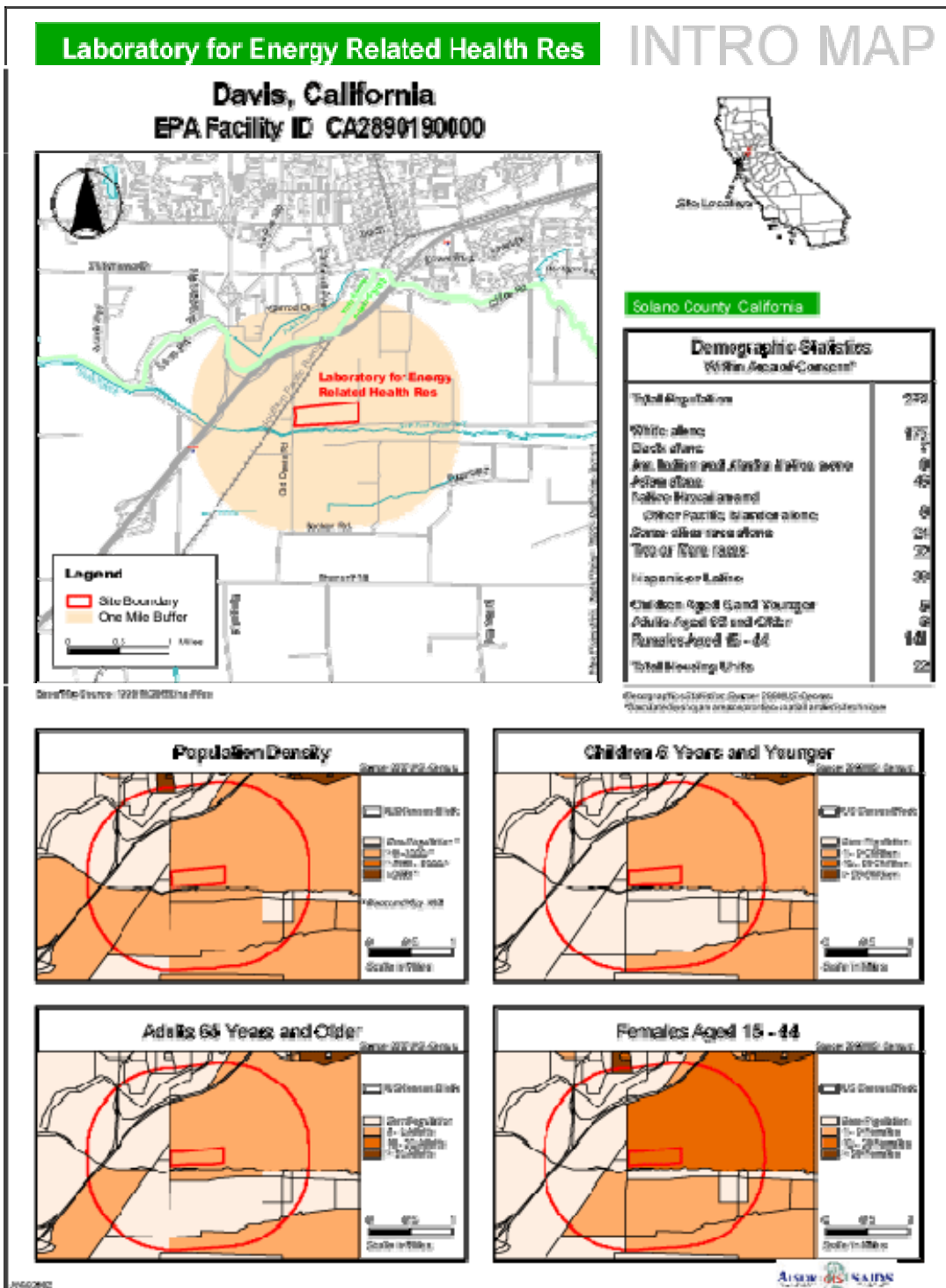


Figure 4: ATSDR Exposure Evaluation Process

REMEMBER: For a public health threat to exist, the following three conditions must all be met:

- Contaminants must exist in the environment
- People must come into contact with areas that have potential contamination
- The amount of contamination must be sufficient to affect people's health

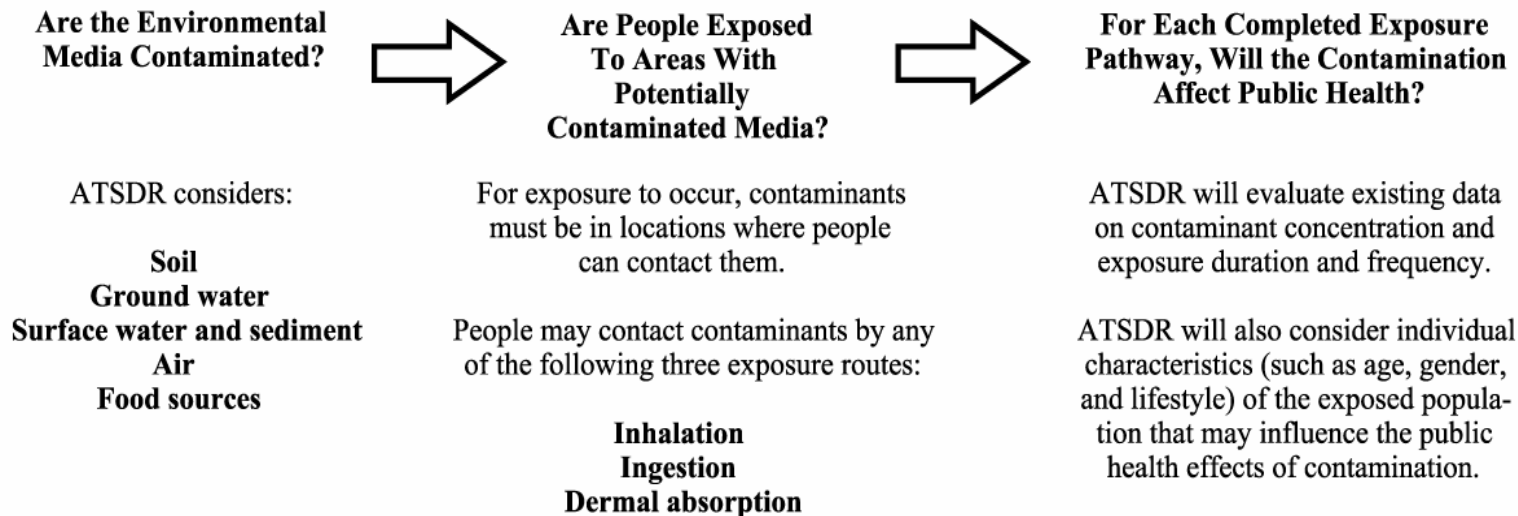


Figure 5. UC Davis Domestic Supply Wells

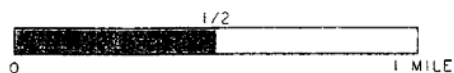
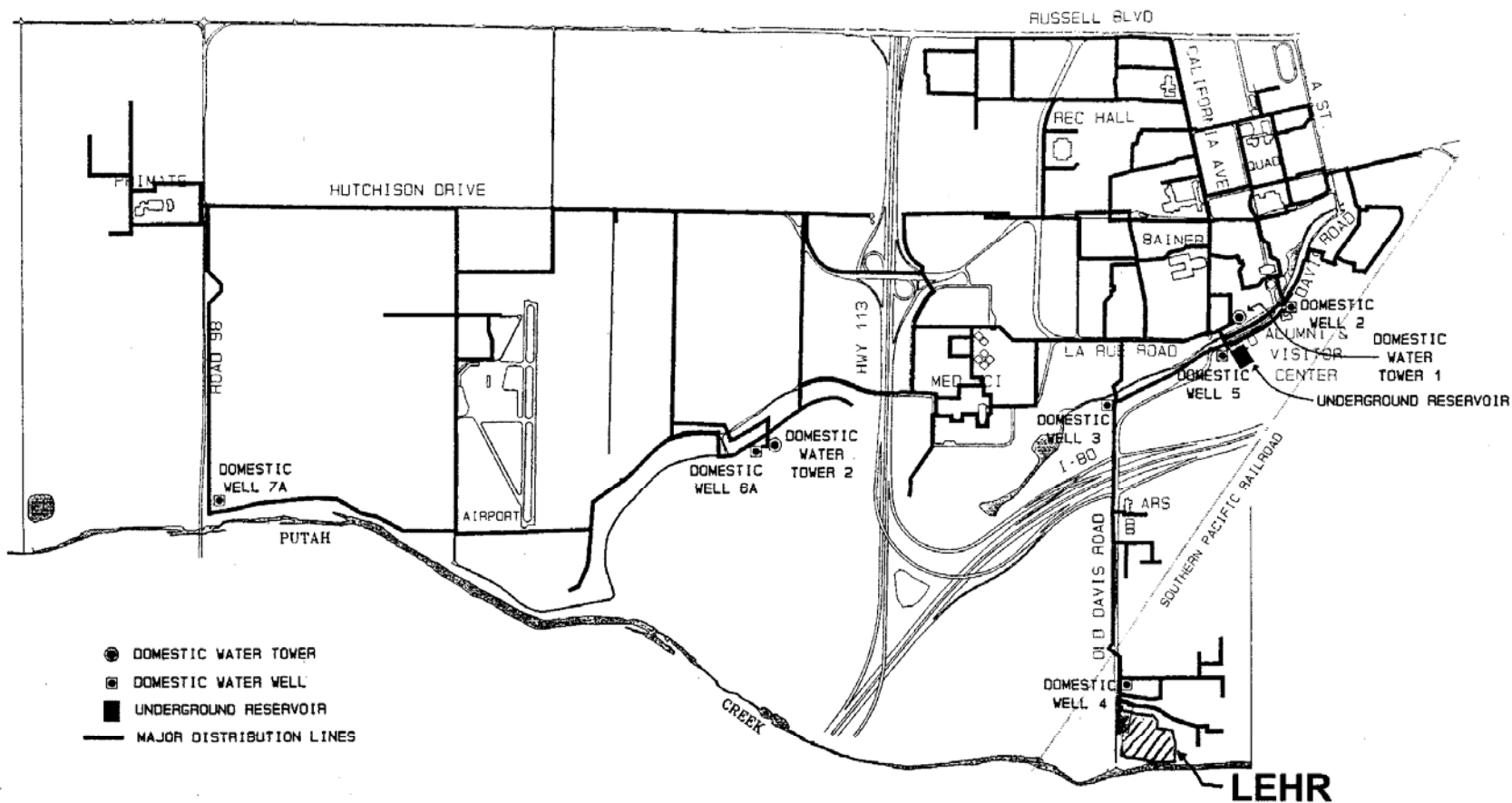
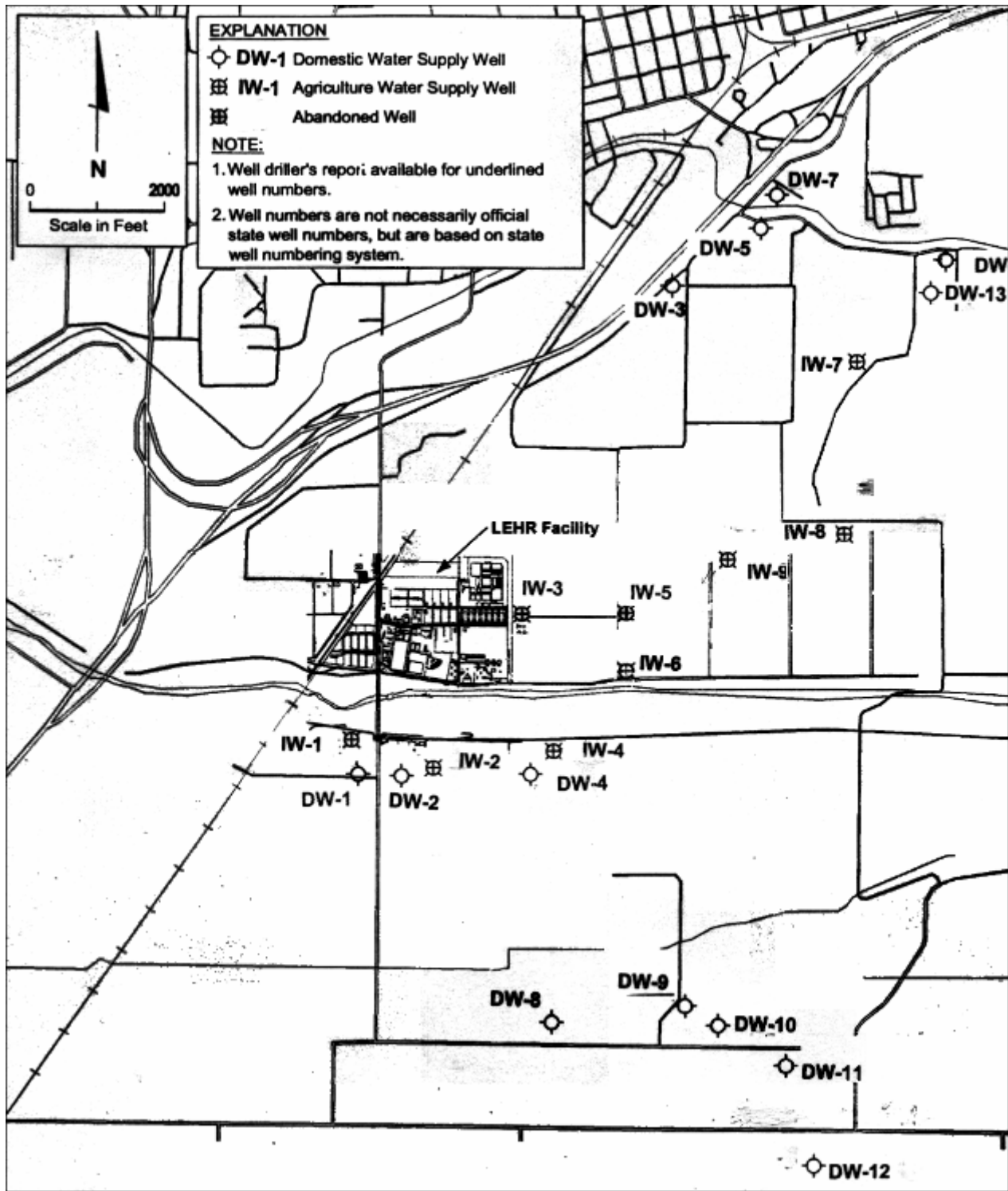
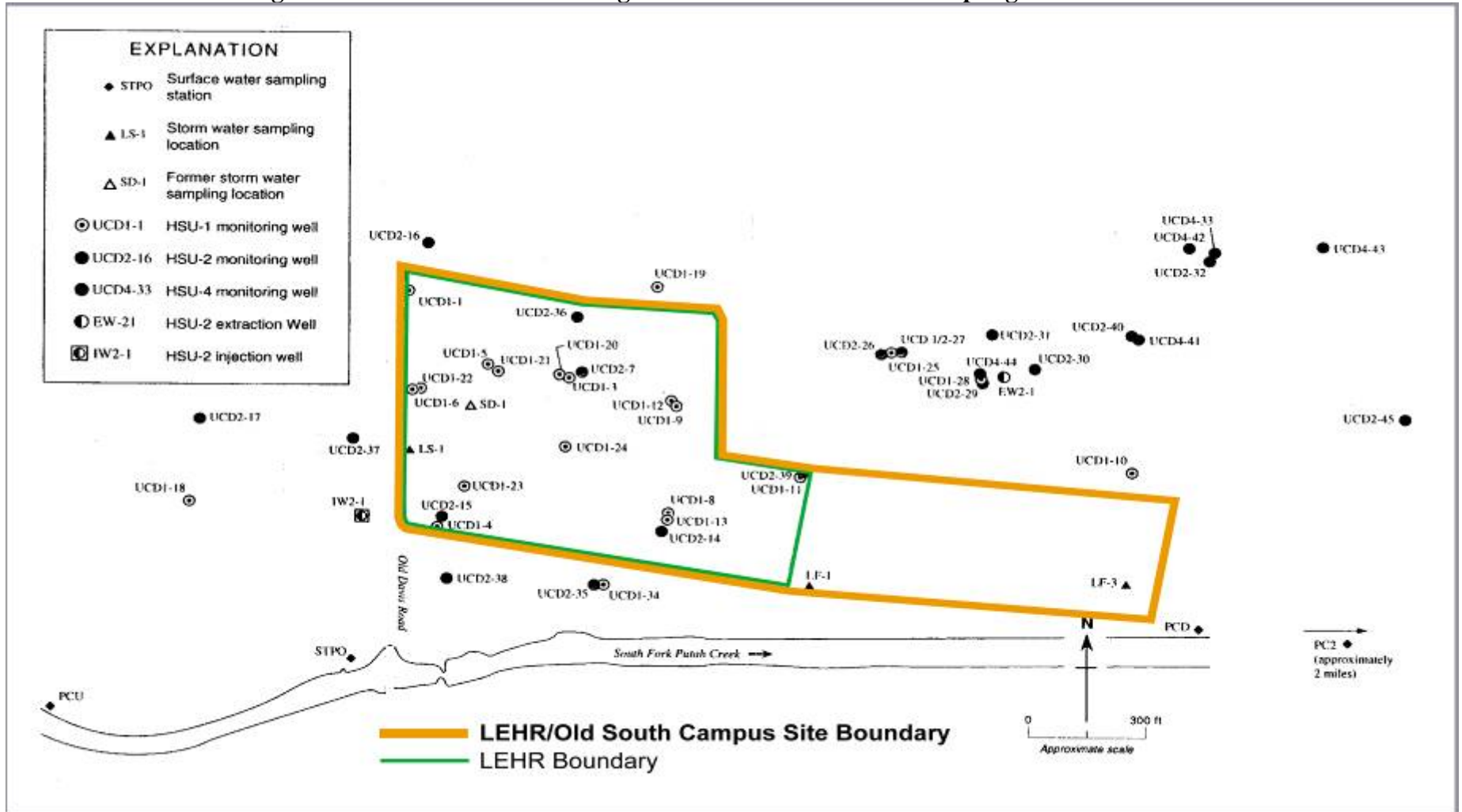


Figure 6. Private Irrigation and Drinking Water Well Locations



Source: Adapted from URS 2002.

Figure 7. Groundwater Monitoring Wells and Surface Water Sampling Locations



Source: Weiss Associates 2003