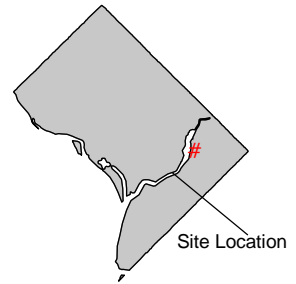


Appendix A— Figures

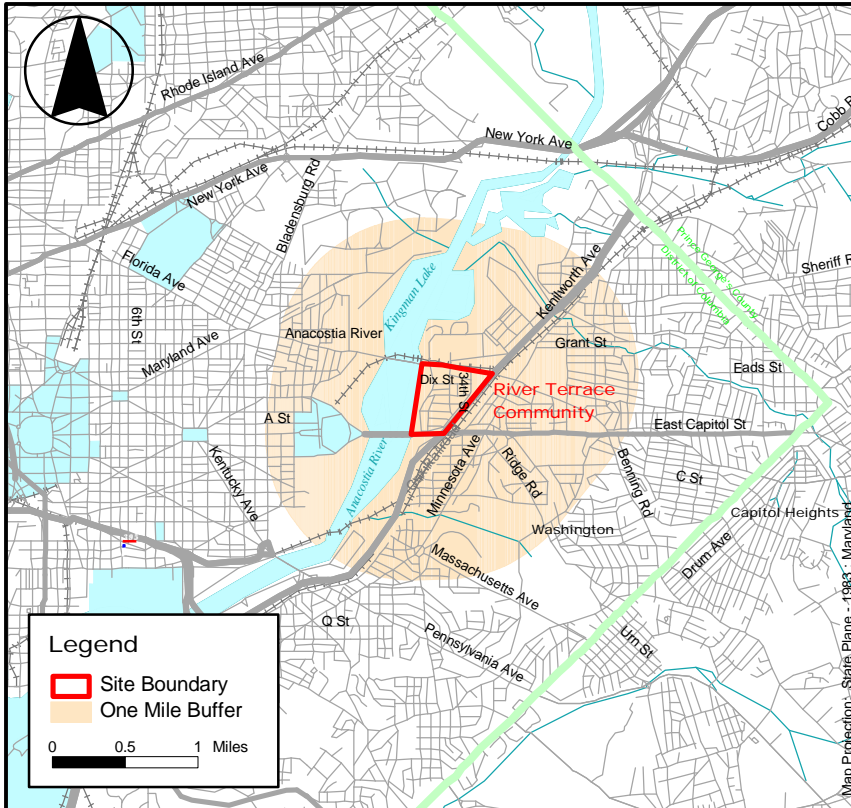
River Terrace Community

Washington, DC

INTRO MAP



Site Location



District of Columbia, DC

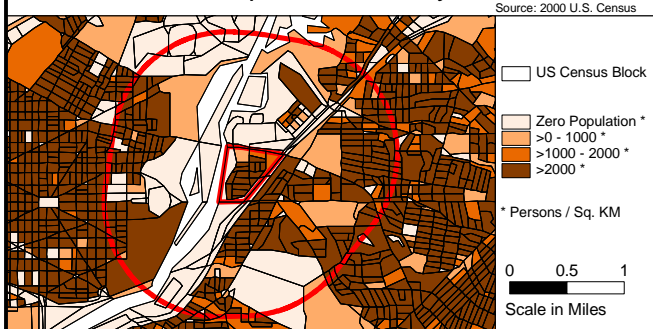
Demographic Statistics Within Area of Concern*

	Within Site Boundary	1mi
Total Population	1978	34118
White alone	13	526
Black alone	1936	32869
Am. Indian & Alaska Native alone	7	73
Asian alone	1	73
Native Hawaiian and Other Pacific Islander alone	0	10
Some other race alone	8	210
Two or More races	13	353
Hispanic or Latino	17	492
Children Aged 6 & Younger	138	3454
Adults Aged 65 & Older	459	4444
Females Aged 15 - 44	339	7437
Total Housing Units	999	16331

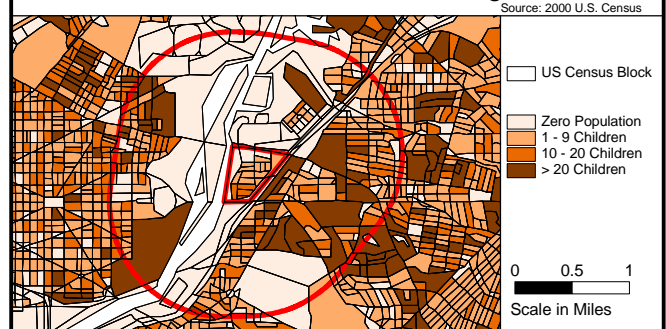
Base Map Source: 1995 TIGER/Line Files

Demographics Statistics Source: 2000 US Census
*Calculated using an area-proportion spatial analysis technique

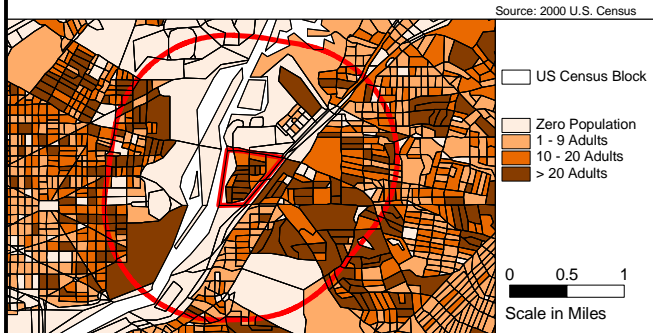
Population Density



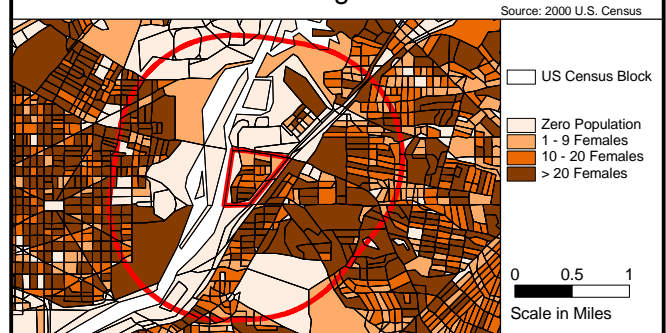
Children 6 Years and Younger

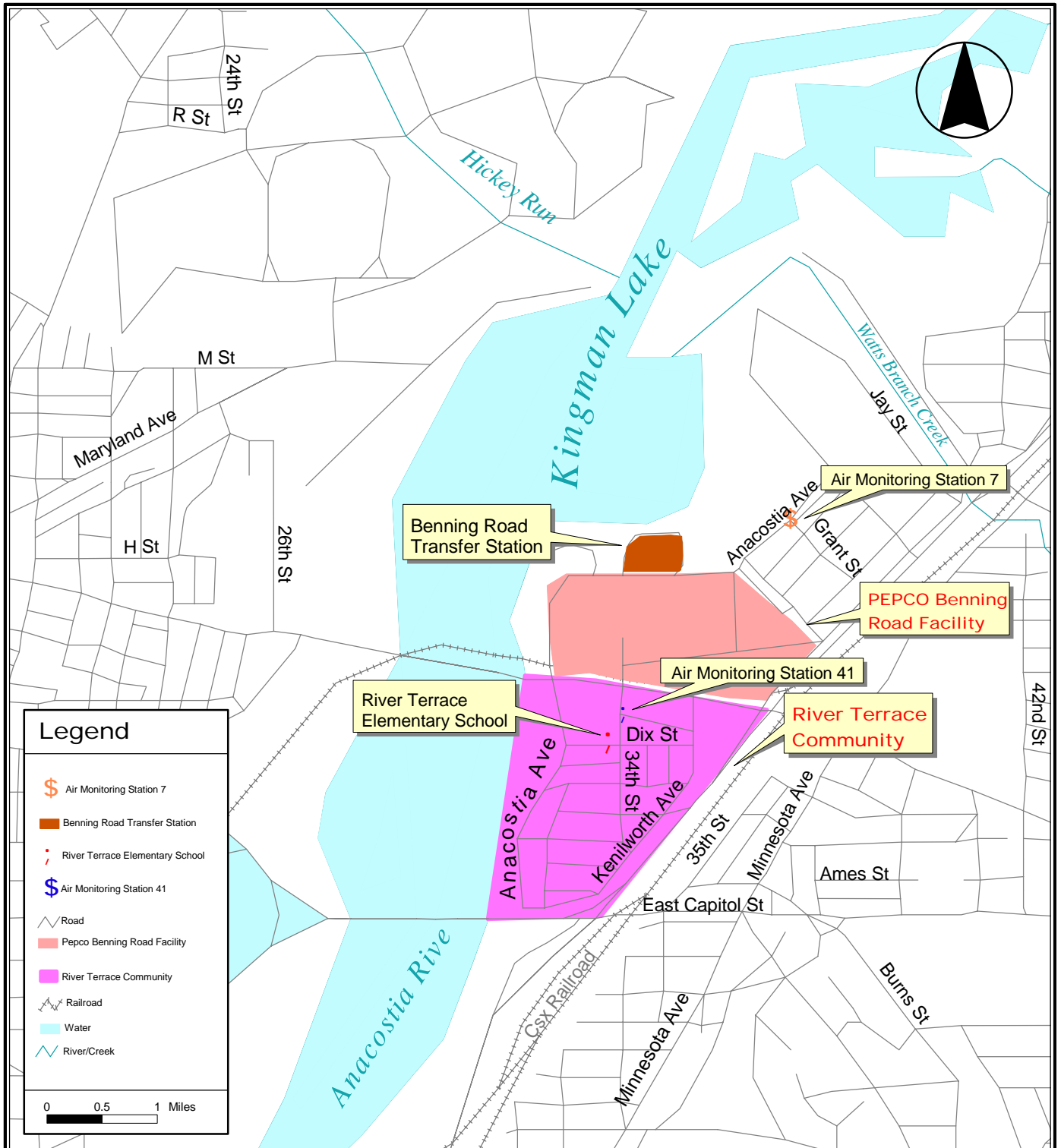


Adults 65 Years and Older



Females Aged 15 - 44





River Terrace Community Washington, DC

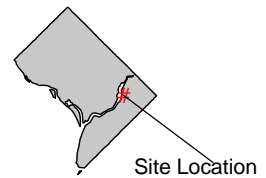


FIGURE 1: VICINITY MAP

District of Columbia

Base Map Source: 1995 TIGER/Line Files



Figure 3: Criteria Pollutant Nonattainment Area

Washington, DC

WASHINGTON, DC-MD-VA
SERIOUS OZONE NONATTAINMENT AREA

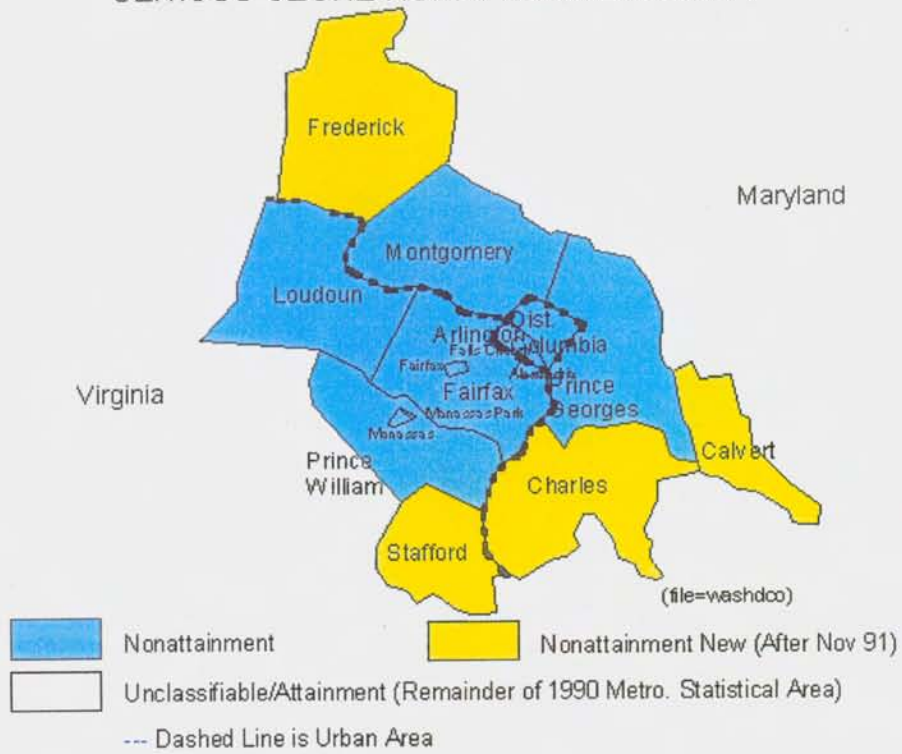
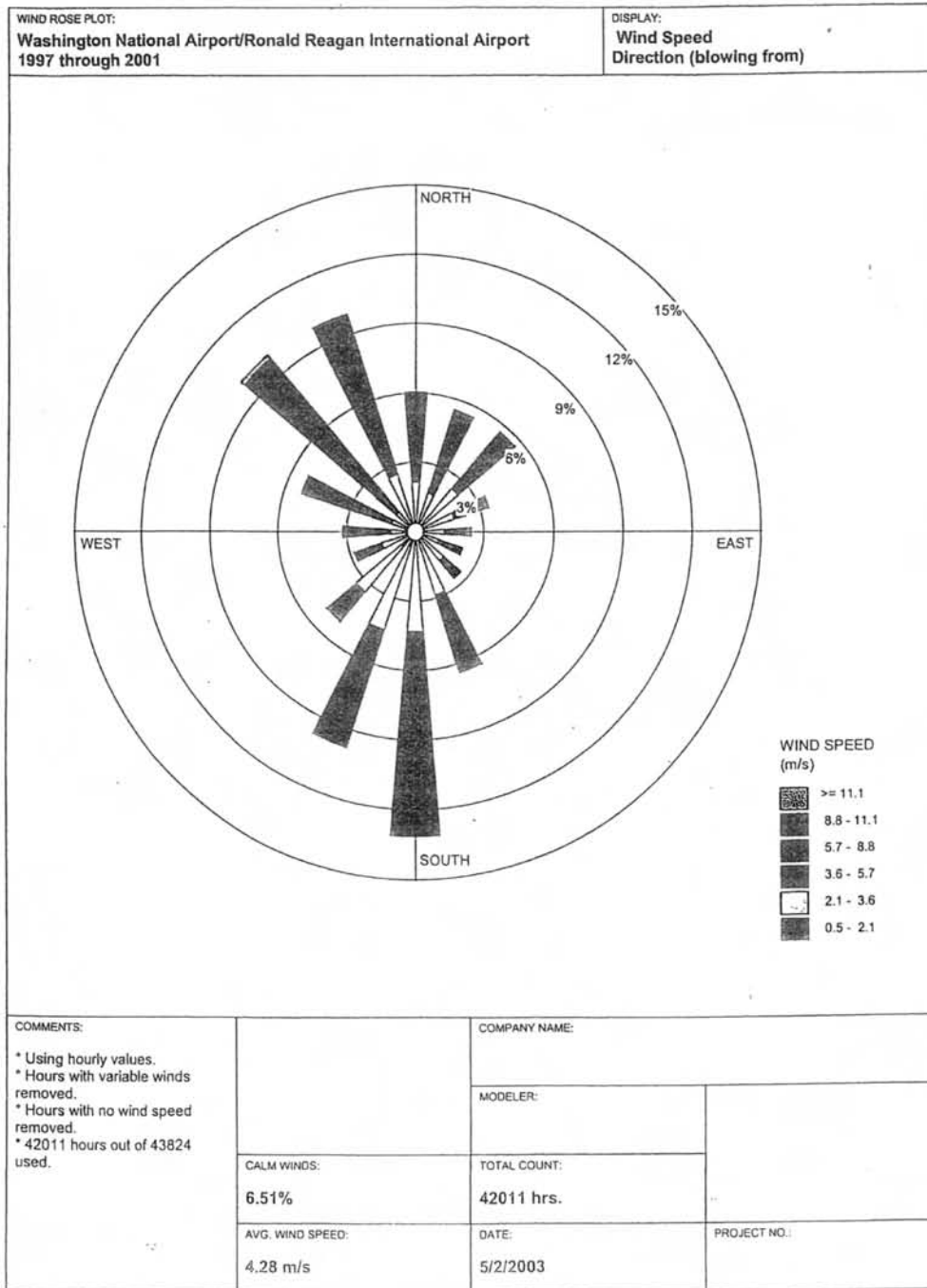


Figure 4: Five-year Windrose at Washington National Airport/Ronald Reagan International Airport (1997–2001)
Washington, DC



WRPLOT View - Lakos Environmental Software

Figure 5: AIRS Air Monitoring Stations in the Washington, DC, Area
(River Terrace Vicinity Sites Include: Sites 0007 & 0041)
Washington, DC

