

## **FIGURES**

**Figure 1**

**Watson Johnson Landfill Site Location Map**

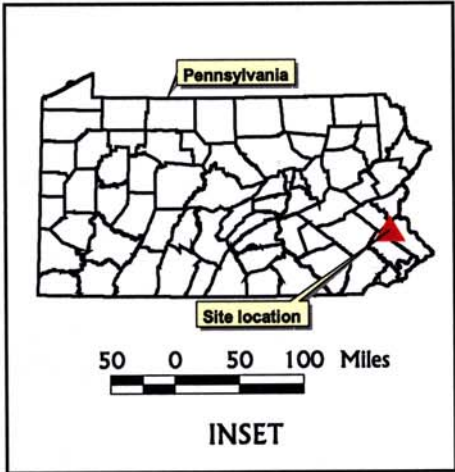
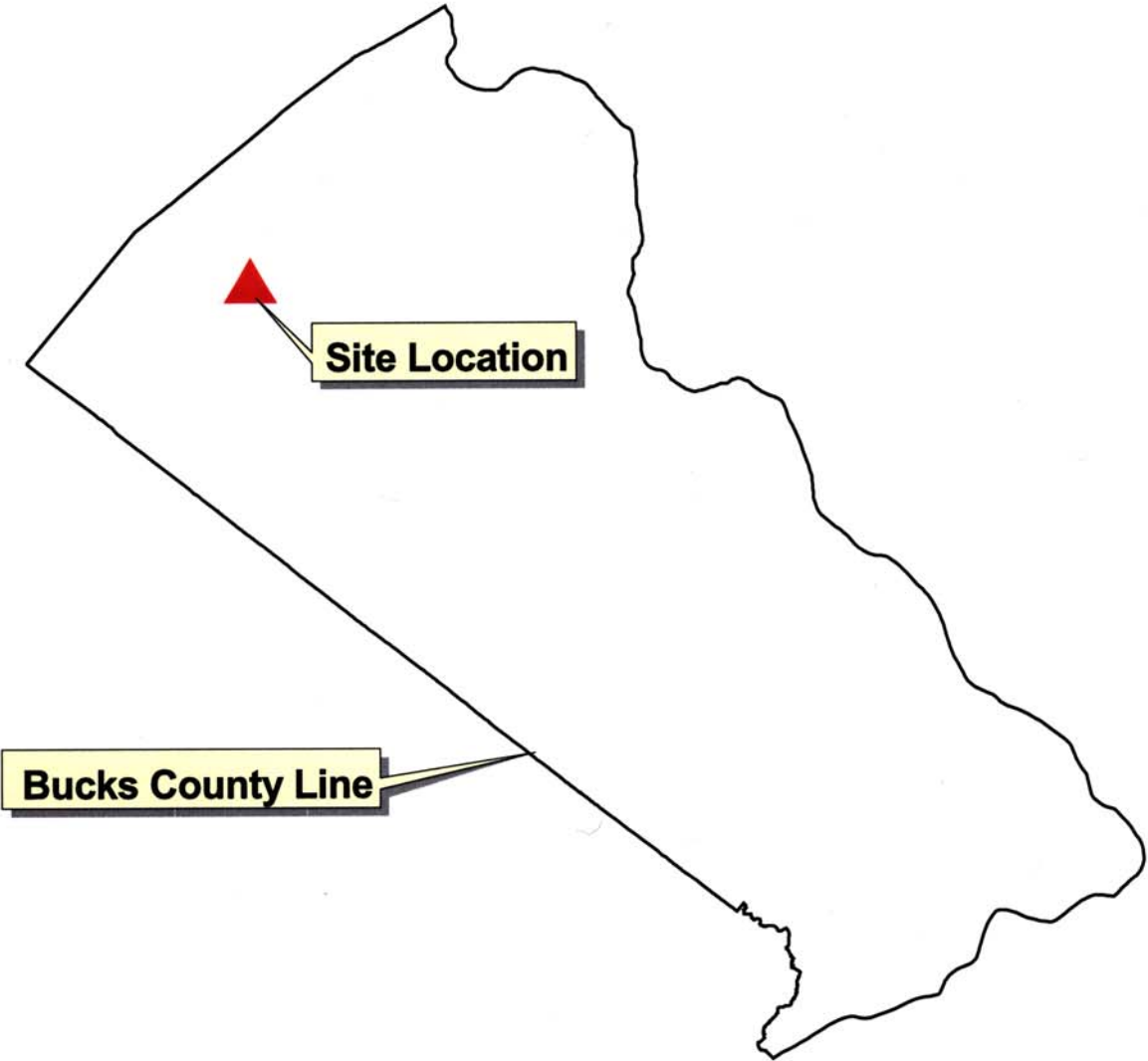
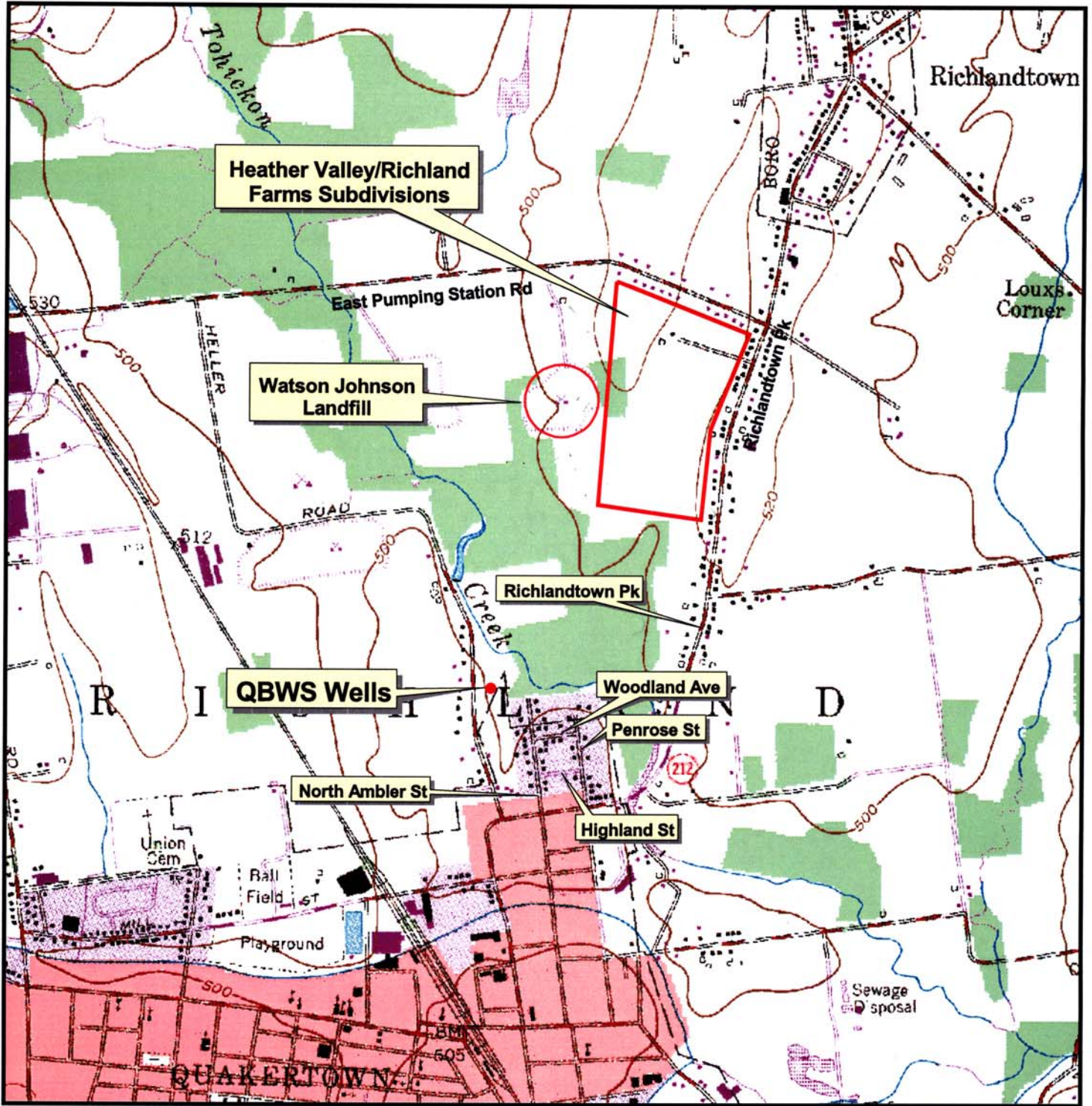


Figure 2

Watson Johnson Landfill  
Site Location Map



0.5 0 0.5 Miles





HEATHER VALLEY / RICHLAND FARMS DEVELOPMENT

LEGEND:

- Approximate WJL Property Line
- ⊕ Existing Monitoring Wells
- Existing Tree Line

- SS-04 Interim Landfill Surface Soil Sample Location
- SW-01 Interim Landfill Surface Water Sample Location
- ▼ SD-01 Interim Landfill Sediment Sample Location
- SW/SD-02 Co-collected Surface Water/Sediment Sample



Figure 3

Interim Landfill Surface Soil, Surface Water & Sediment Sample Location Map  
 Watson Johnson Landfill  
 Quakertown, Bucks Co., Pennsylvania





HEATHER VALLEY / RICHLAND FARMS DEVELOPMENT

LEGEND:

- Approximate W/J Property Line
- ⊕ Existing Monitoring Wells
- Existing Treeline
- SS-04 ⊕ Interim Landfill Surface Soil Sample Location
- SW-01 ⊕ Interim Landfill Surface Water Sample Location
- SD-01 ▼ Interim Landfill Sediment Sample Location
- SW/SD-02 ⊕ Co-collected Surface Water/Sediment Sample



TETRA TECH, INC.

Figure 4

Interim Landfill Surface Soil, Surface Water & Sediment Sample Location Map  
Watson Johnson Landfill  
Quakertown, Bucks Co., Pennsylvania

