

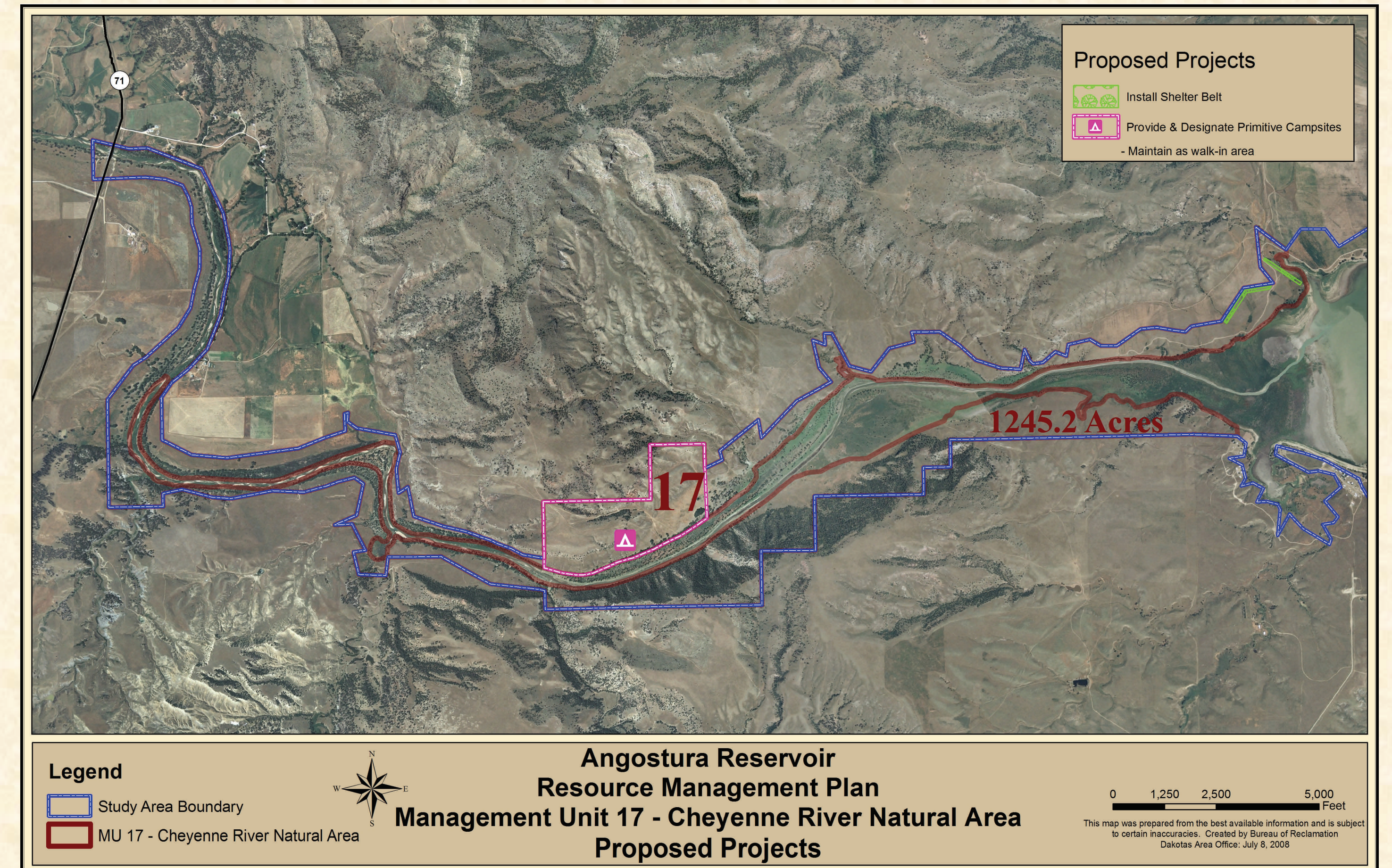
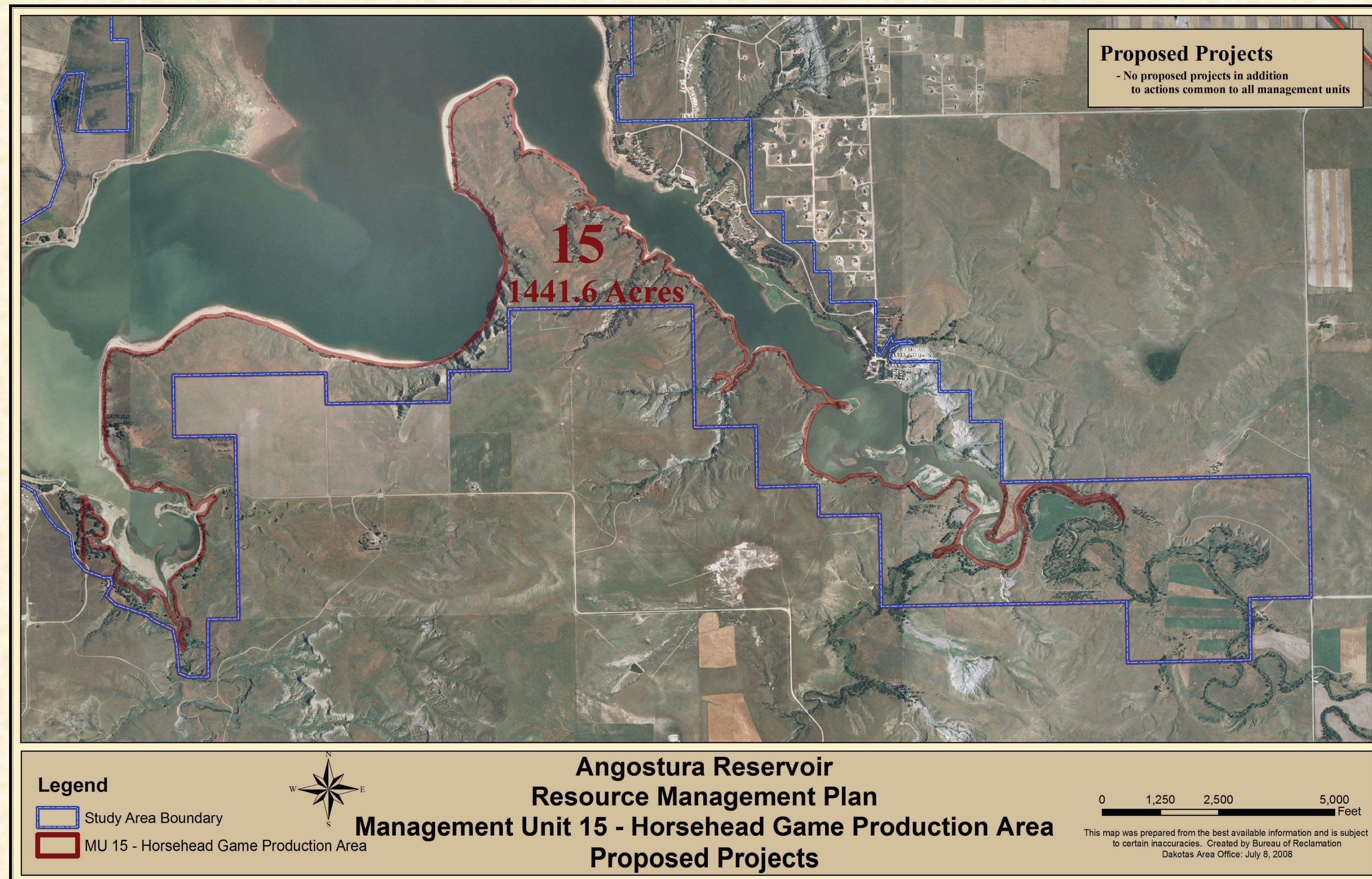
# RECLAMATION

*Managing Water in the West*

July 2008  
Dakotas Area Office

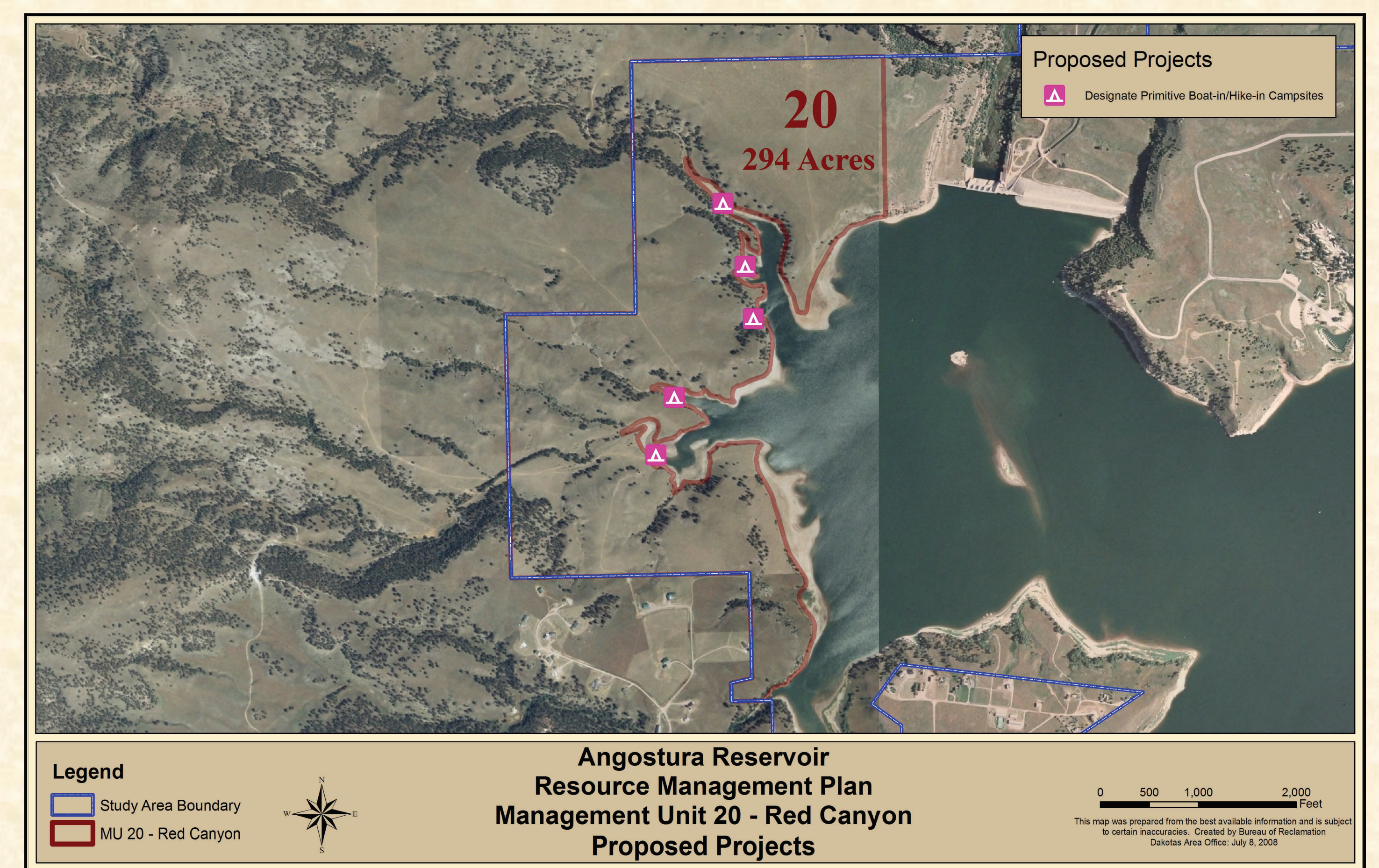
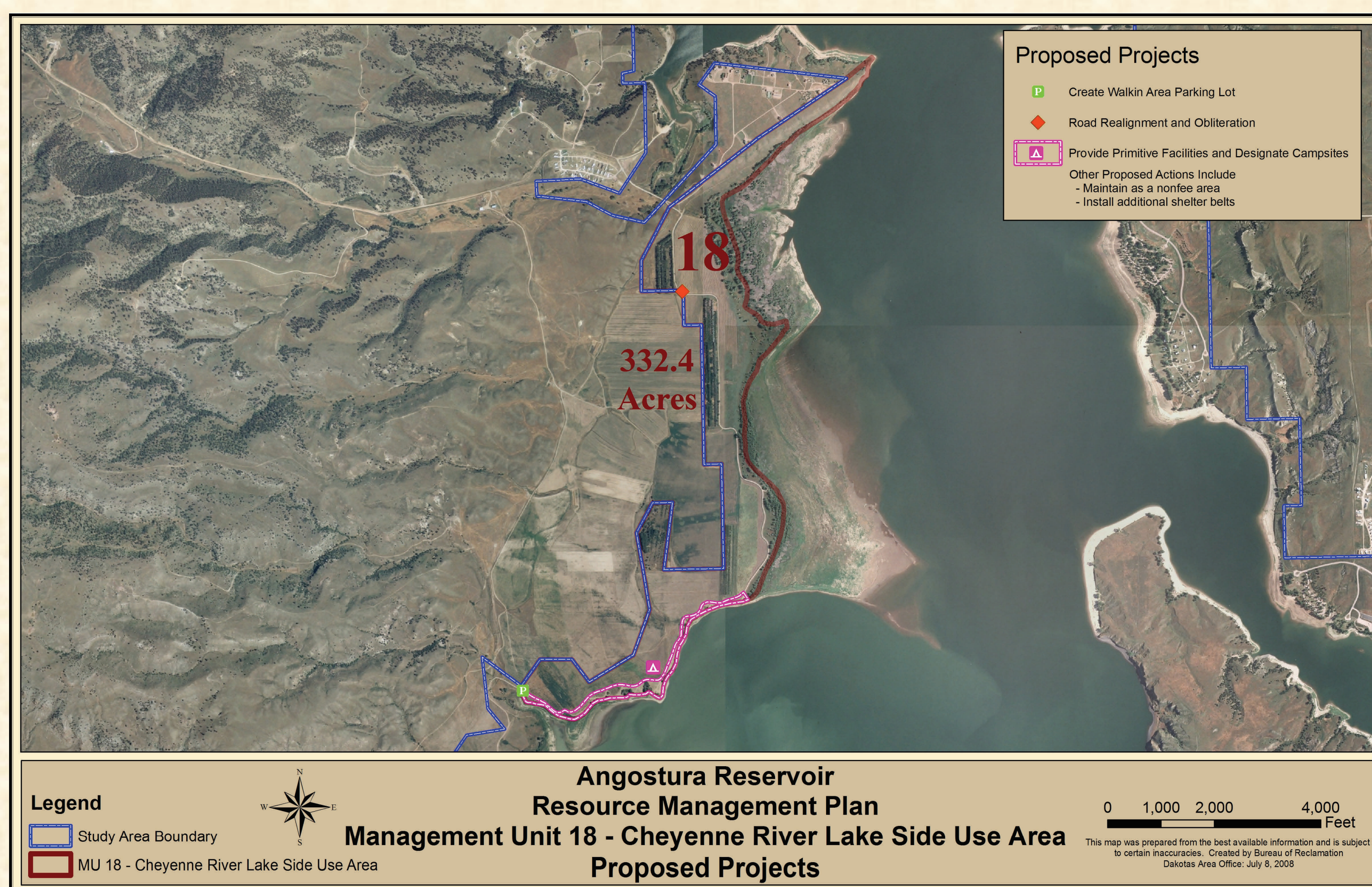
## Angostura Resource Management Plan

### South and West Side Multiple Use Areas



MU Number	MU Description	Existing MU Type	MU Goal(s) and Objectives	Alternative A No Action	Alternative B Developed Recreation	Alternative C Enhanced Recreation
15	Horsehead Game Production Area	Multiple Use	Protect, conserve, restore, and enhance wildlife habitat consistent with the following objectives: LUM 1.1, LUM 1.2, LUM 1.3, LUM 1.4, LUM 1.5 NAT 1.1, NAT 1.2, NAT 1.3, NAT 1.9, NAT 1.10, NAT 1.11, NAT 1.12, NAT 1.13 REC 1.1, REC 1.5, REC 1.6, REC 1.7, REC 1.8, REC 1.9, REC 1.11, REC 1.12 CR 1.1, CR 1.2, CR 1.3, CR 1.4	- Vault Toilet - Two track access road in SE corner (2.5 Miles) - Wildlife Habitat/Agricultural Plantings - Vegetation/Wildlife Habitat Management	- Increase enforcement of game production area regulations	- Same as Alternative B

MU Number	MU Description	Existing MU Type	MU Goal(s) and Objectives	Alternative A No Action	Alternative B Developed Recreation	Alternative C Enhanced Recreation
17	Cheyenne River Natural Area	Multiple Use	Protect, conserve, restore, and enhance wildlife habitat and natural resources consistent with the following objectives: LUM 1.1, LUM 1.2, LUM 1.3, LUM 1.4, LUM 1.5 NAT 1.1, NAT 1.2, NAT 1.3, NAT 1.9, NAT 1.10, NAT 1.11, NAT 1.12, NAT 1.13 REC 1.1, REC 1.5, REC 1.6, REC 1.7, REC 1.8, REC 1.9, REC 1.11, REC 1.12 CR 1.1, CR 1.2, CR 1.3, CR 1.4	- Vegetation/Wildlife Habitat Management	- Add primitive camp sites - Shelter Belts - Maintain as walk-in area	- Same as Alternative B



MU Number	MU Description	Existing MU Type	MU Goal(s) and Objectives	Alternative A No Action	Alternative B Developed Recreation	Alternative C Enhanced Recreation
18	Cheyenne River Lake Side Use Area	Multiple Use	Protect, conserve, restore, and enhance wildlife habitat and natural resources while providing minimum basic facilities to support the demand for diverse recreational opportunities consistent with the following objectives: LUM 1.1, LUM 1.2, LUM 1.3, LUM 1.4, LUM 1.5 NAT 1.1, NAT 1.2, NAT 1.8, NAT 1.9, NAT 1.10, NAT 1.11, NAT 1.12, NAT 1.13 REC 1.1, REC 1.3, REC 1.5, REC 1.6, REC 1.7, REC 1.8, REC 1.9, REC 1.11, REC 1.12 CR 1.1, CR 1.2, CR 1.3, CR 1.4	- Primitive Camping - Boat Ramp - 2 Vault Toilet - Angostura Island Estates entrance road - Agricultural land - Boat Dock	- Maintain as primitive area - Retain nonfee area - Add vault toilets - Shelter Belts - Wildlife Habitat Improvement - Road Realignment and obliteration - Designate primitive camp sites	- Same as Alternative B

MU Number	MU Description	Existing MU Type	MU Goal(s) and Objectives	Alternative A No Action	Alternative B Developed Recreation	Alternative C Enhanced Recreation
20	Red Canyon	Multiple Use	Protect, conserve, restore, and enhance wildlife habitat and natural resources while providing minimum basic facilities to support the demand for diverse recreational opportunities consistent with the following objectives: LUM 1.1, LUM 1.2, LUM 1.3, LUM 1.4, LUM 1.5 NAT 1.1, NAT 1.2, NAT 1.8, NAT 1.9, NAT 1.10, NAT 1.11, NAT 1.12, NAT 1.13 REC 1.1, REC 1.5, REC 1.6, REC 1.7, REC 1.8, REC 1.9, REC 1.11, REC 1.12 CR 1.1, CR 1.2, CR 1.3, CR 1.4	- Vegetation/Wildlife Habitat Management	- Pack-in/Pack-out Boat-in or hike-in camping	- Same as Alternative B