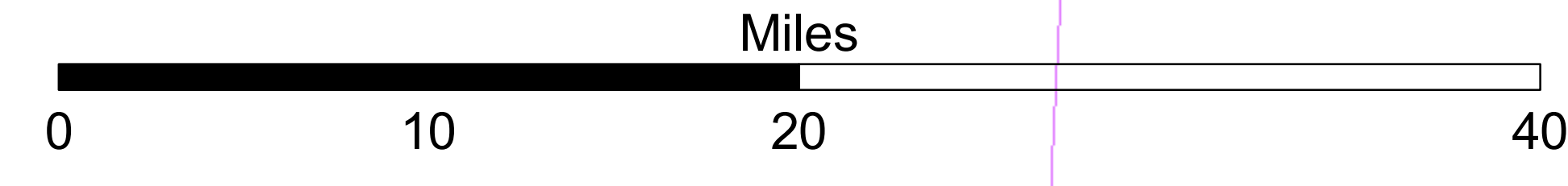

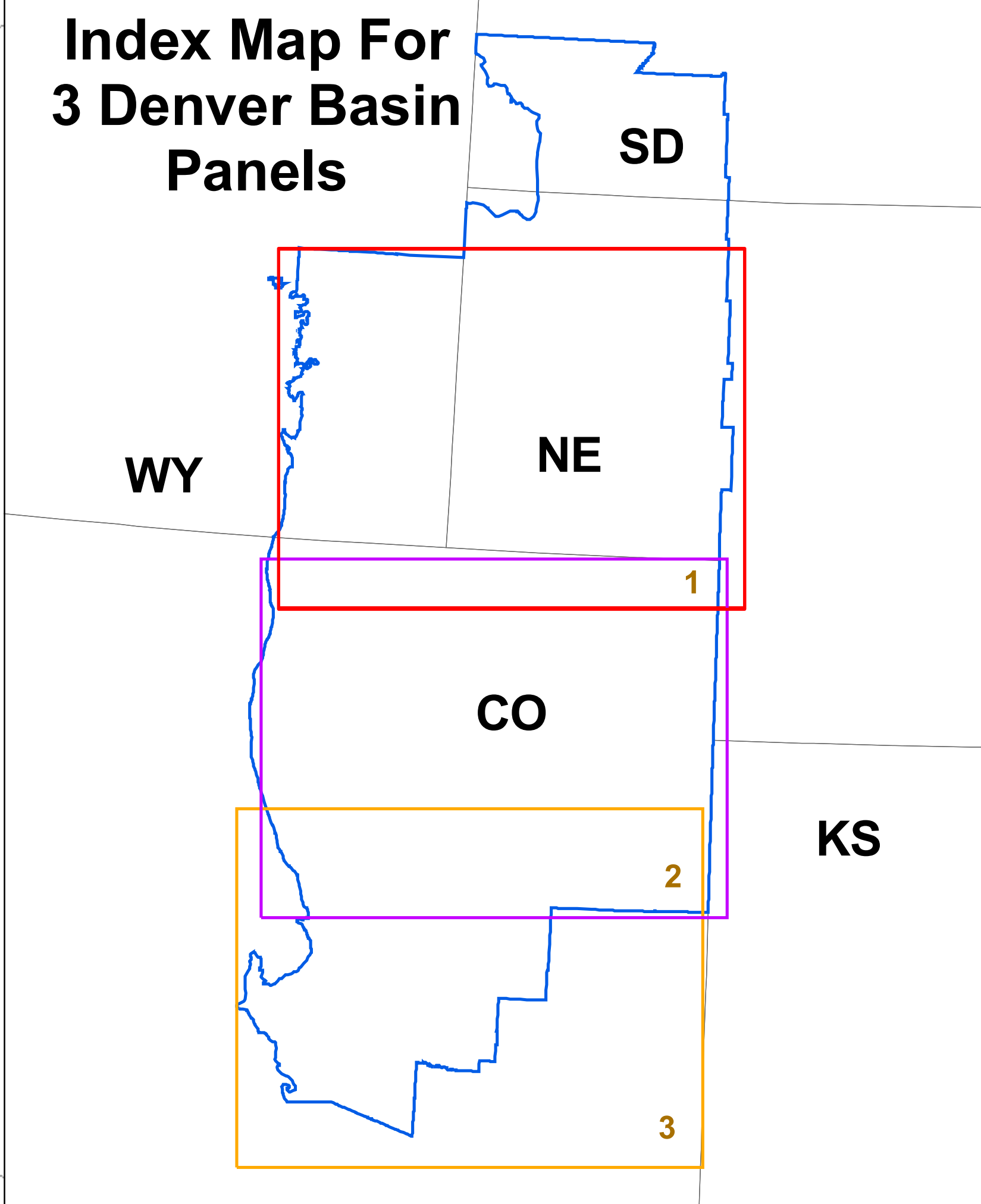


Denver Basin, Northern Third (Panel 1 of 3) Oil and Gas Fields By 2001 Liquids Reserve Class



2001 Reserve Summary for All Denver Basin Fields

Basin	Number of Fields	Total Liquid Reserves (Mbbbl)	Total Gas Reserves (MMcf)	Total BOE Reserves (Mbbbl)
Denver Basin	1638	148,342	2,736,689	604,511

The mapped oil and gas field boundary outlines were created by the Reserves and Production Division, Office of Oil and Gas, Energy Information Administration pursuant to studies required by Section 694 of the Energy Policy and Conservation Act Amendments of 2000 (P.L. 106-469). The boundaries are not informed by subsurface structural information. The data and methods used in their creation are detailed in a report, "Scientific Inventory of Onshore Federal Lands' Oil and Gas Resources and Reserves and the Extent and Nature of Restrictions to Their Development", prepared by the US Departments of Interior, Agriculture and Energy.
 Map created August 2005; projection is UTM-14, NAD-27.
 Authors: Sam Limerick (1), Lucy Luo (1), Gary Long (2), David Morehouse (2), Jack Perrin (1), Steve Jackson (1) and Robert King (2)
 (1) E. Inc., (2) Energy Information Administration

