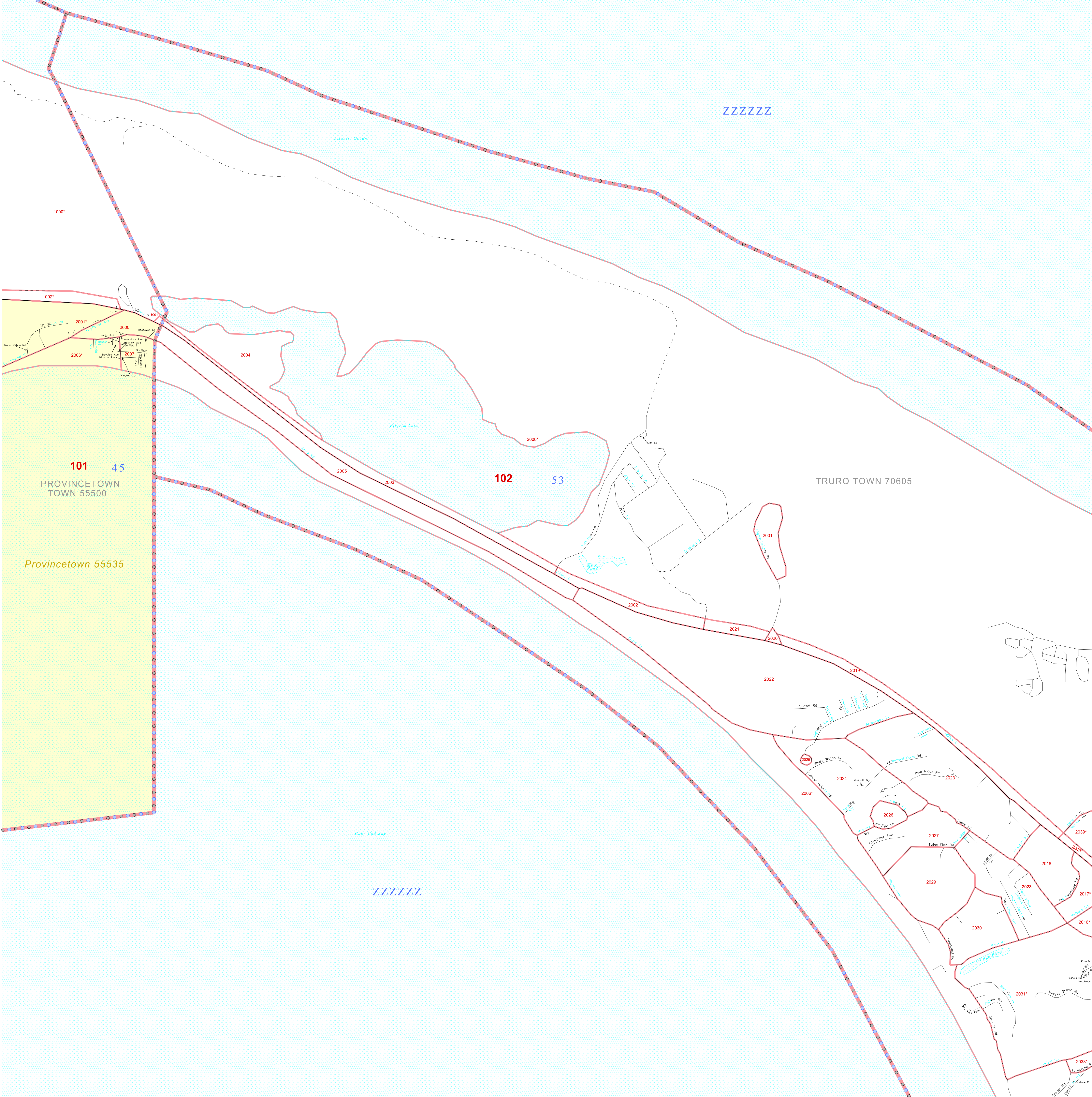


P.L. 94-171 COUNTY BLOCK MAP (CENSUS 2000)

42 081172N  
70.157997W

42 081172N  
70.082665W



**GEOGRAPHIC AREAS LEGEND**

SYMBOL	NAME STYLE
☆☆☆☆☆	INTERNATIONAL
☆☆☆☆☆	Trust Land
///////	AIR (State)
///////	STATE
□□□□□	COUNTY
□□□□□	MINOR CIVIL DIV. <sup>1</sup>
□□□□□	Incorporated Place <sup>2</sup>
□□□□□	Census Designated Place <sup>2</sup>
-----	Corporate Offset Boundary
●●●●●	Voting District <sup>3</sup>
—————	Census Tract
—————	BLOCK <sup>3</sup>

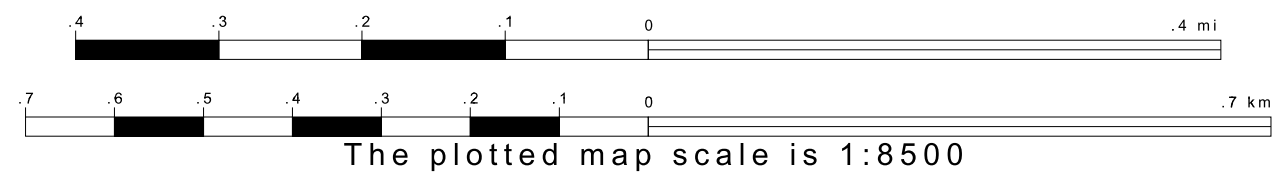
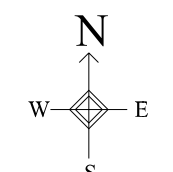
MCD Only:  Inset  Out Area

Abbreviation Reference: AIR - American Indian Reservation; Trust Land - Off-Reservation Trust Land

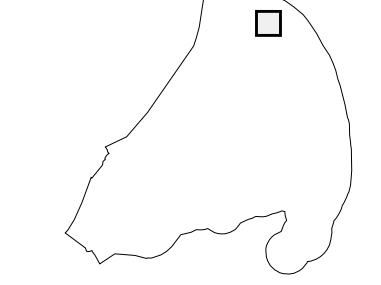
1 A \* \* following a place name indicates that the place is coterminous with a MCD. A \* indicates that the place is also a false MCD. In both cases, the MCD name is shown only when it differs from the place name.  
 2 A \* \* following a VTD code indicates an actual voting district. Its absence indicates that the VTD is a pseudo-voting district or no information is available as to its status.  
 3 A \* \* following a block number indicates that the block number is repeated elsewhere in the block.

42 024800N  
70.157997W

42 024800N  
70.082665W




Sheet Location within County



Key to Adjacent Sheets

1	4	5
3	4	5
6	7	8

ST: Massachusetts (25)  
 COU: Barnstable (001)  
 SHEET 4 OF 62 PARENT SHEETS



All legal boundaries and names are as of January 1, 2000. The boundaries shown on this map are for Census Bureau statistical data collection and tabulation purposes only; their depiction and designation for statistical purposes does not constitute a determination of jurisdictional authority or rights of ownership or entitlement. U.S. DEPARTMENT OF COMMERCE Economics and Statistics Administration U.S. Census Bureau