

NOAA Technical Memorandum ERL ARL-165



ACROSS NORTH AMERICA TRACER EXPERIMENT (ANATEX)
WEATHER MAPS AND TRACER CONCENTRATIONS

Roland R. Draxler

Air Resources Laboratory
Silver Spring, Maryland
July 1988



Stimulating America's Progress
1913-1988

noaa

NATIONAL OCEANIC AND
ATMOSPHERIC ADMINISTRATION

Environmental Research
Laboratories

NOAA Technical Memorandum ERL ARL-165

ACROSS NORTH AMERICA TRACER EXPERIMENT (ANATEX)
WEATHER MAPS AND TRACER CONCENTRATIONS

Roland R. Draxler

Air Resources Laboratory
Silver Spring, Maryland
July 1988



**UNITED STATES
DEPARTMENT OF COMMERCE**

**C. William Verity
Secretary**

**NATIONAL OCEANIC AND
ATMOSPHERIC ADMINISTRATION**

**Environmental Research
Laboratories**

**Vernon E. Derr,
Director**

NOTICE

Mention of a commercial company or product does not constitute an endorsement by NOAA Environmental Research Laboratories. Use for publicity or advertising purposes of information from this publication concerning proprietary products or the tests of such products is not authorized.

CONTENTS

	<u>Page</u>
ABSTRACT	
1. INTRODUCTION	1-1
2. WEATHER AND CONCENTRATION MAPS	2-1
3. ACKNOWLEDGMENTS	3-1

ACROSS NORTH AMERICA TRACER EXPERIMENT (ANATEX)

WEATHER MAPS AND TRACER CONCENTRATIONS

Roland R. Draxler

ABSTRACT. During the first three months of 1987, perfluorocarbon tracers were emitted every 2.5 days from St. Cloud, MN and Glasgow, MT. Air samples of 24 hour duration were taken at 77 sites over most of the eastern United States and southern Canada. The tracer concentration contours derived from these sampling sites are shown in this report superimposed upon the appropriate surface weather map. More complete descriptions of the experiment as well as other data measurements will be available from other reports in this series.

1. INTRODUCTION

Tracer was released for three hour durations every 60 hours starting at 1700 GMT on January 5, 1987. About 50 kg of orthoperfluorodimethylcyclohexane was used at St. Cloud for each release and approximately 83 kg of perfluorotrimethylcyclohexane was released from Glasgow at the same time. A third tracer was released from St. Cloud every 120 hours but these results will not be shown here. Tracer sampling consisted of 24-hour averages at each site. Each sample was terminated around 1400 GMT.

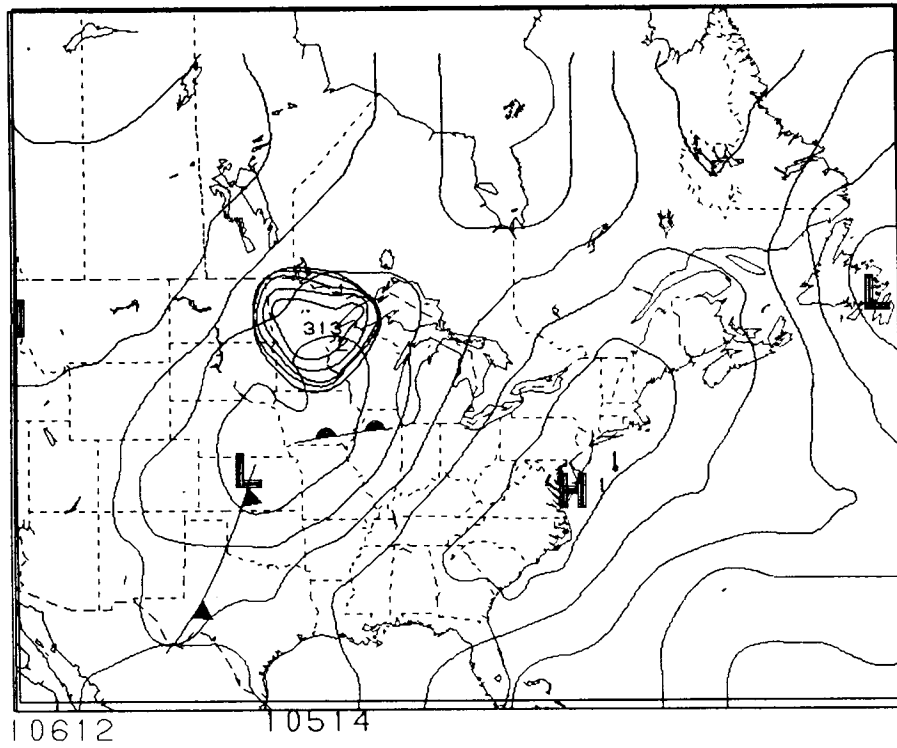
The concentration results are shown as a series of maps in section 2. Two maps are on each page, the upper map with contours and concentrations of the St. Cloud tracer, and the lower map of the Glasgow tracer. The concentrations and contours are shown in brown. All concentrations above 4 dfl/l (deci femto liters per liter: 10^{-16}) are printed just to the right of each sampling site.

The contours start at 5 df1/l, then 10, 20, 50, 100, 200 to the maximum of 500 df1/l. Below each map, near the center, a month, day, and hour identifies the sampling start time. The sampling stop time, 24 hours later, would be of course, the start time of the next map in the series. Concentration maps start on January 5, 1987 and continue through March 29, 1987. For instance on the first map (page 2-1), 10514 indicates the sampling start time of January 5 at 1400 GMT.

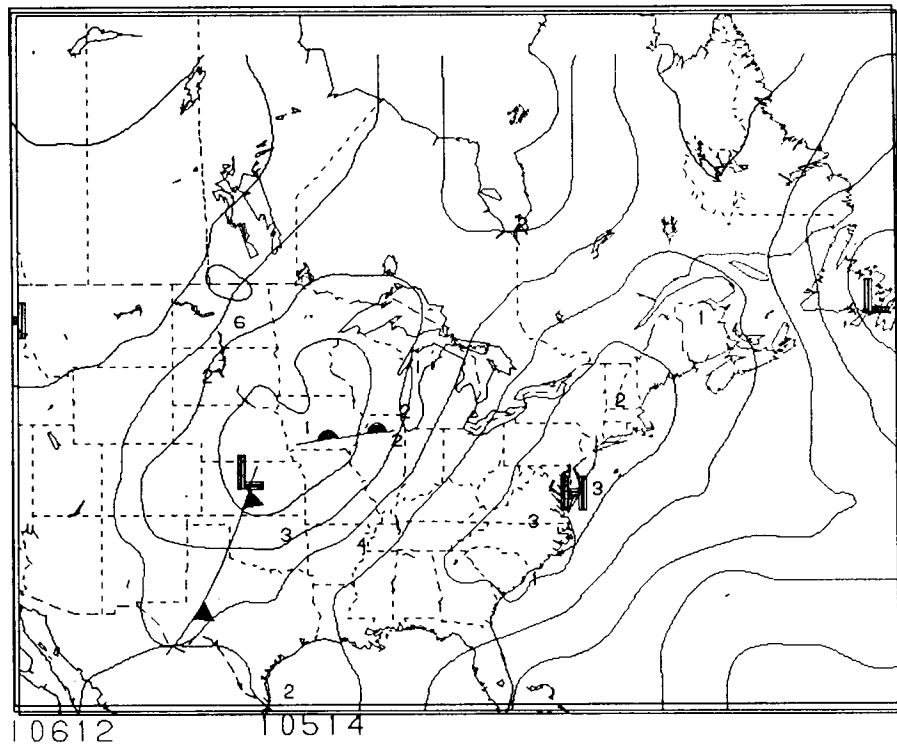
Each map also shows the synoptic pattern in blue. High and low pressure centers are highlighted, although the objective routine did not always identify all center contour positions. Surface pressure contours are shown at 4 mb intervals. The frontal positions, taken from other subjective analyses, were superimposed on the map. Warm and cold fronts are indicated by the conventional notation, although the indicated direction of movement may on occasion be in error. Troughs and stationary fronts are shown by a solid line. The time of the map is shown in blue below the lower left corner. The surface meteorological maps are always shown at the end of the 24-hour concentration sampling period.

2. WEATHER AND CONCENTRATION MAPS

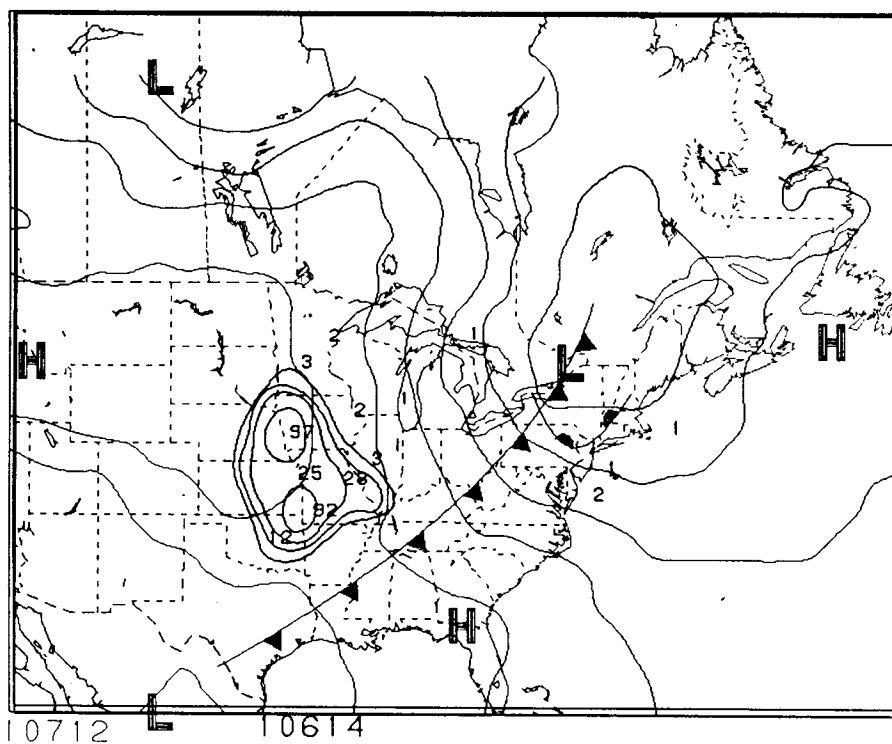
ST. CLOUD, MINNESOTA



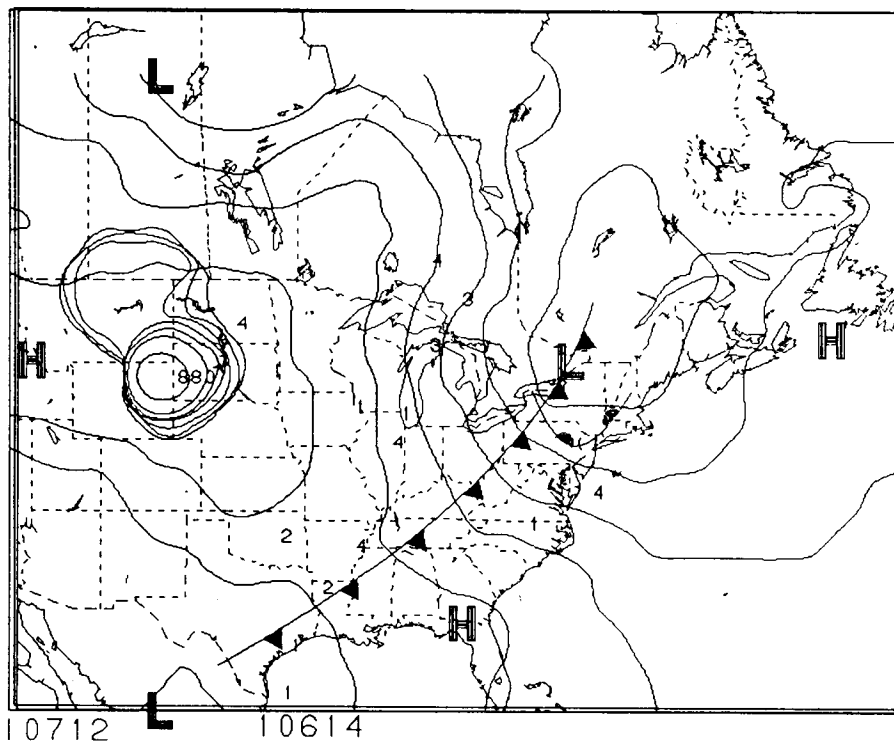
GLASGOW, MONTANA



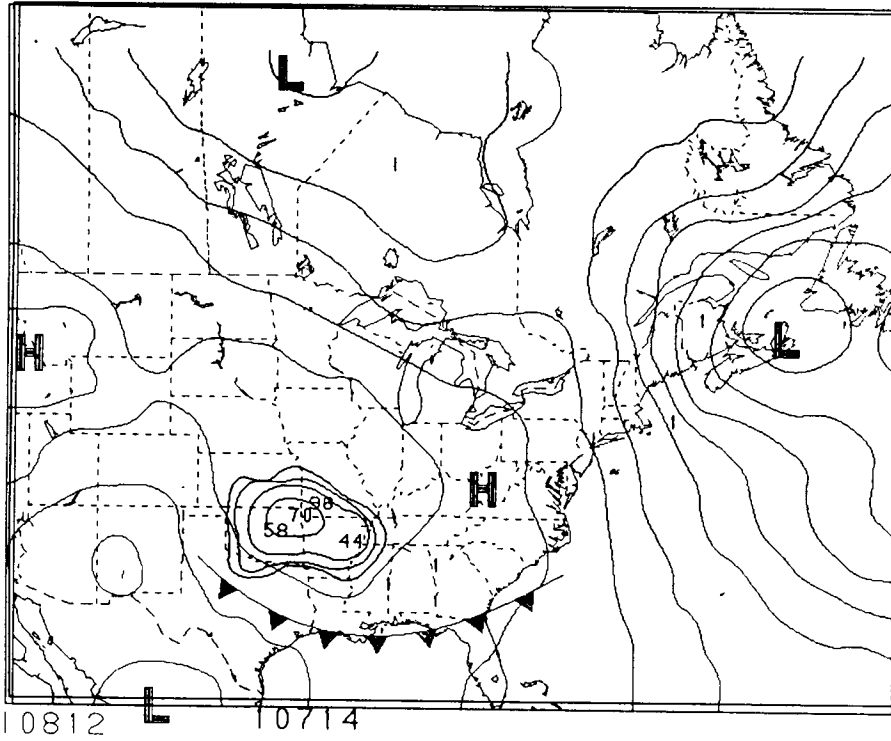
ST. CLOUD, MINNESOTA



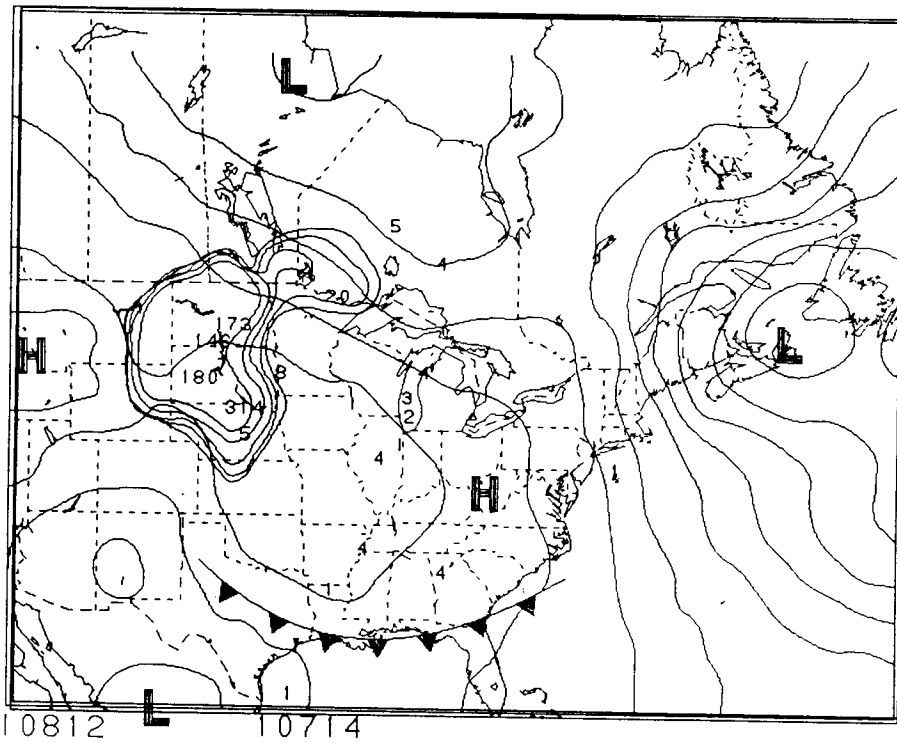
GLASGOW, MONTANA



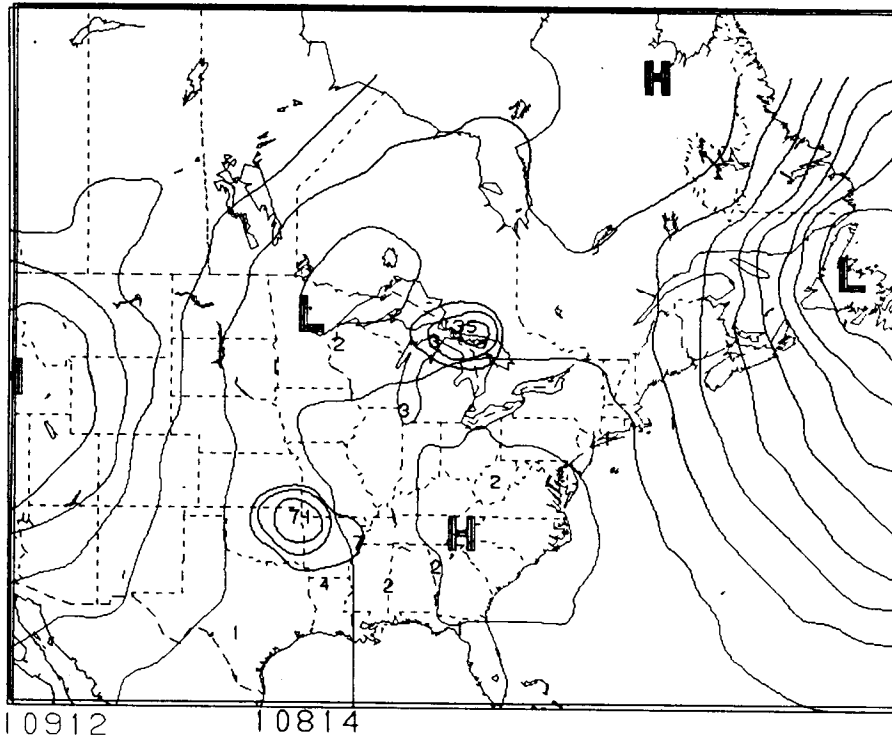
ST. CLOUD, MINNESOTA



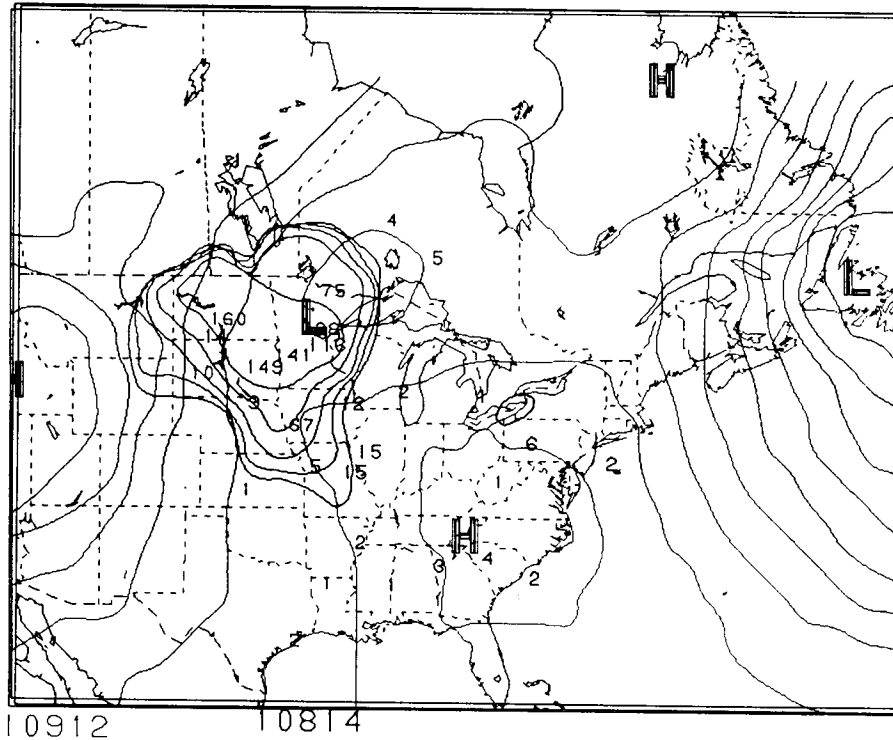
GLASGOW, MONTANA



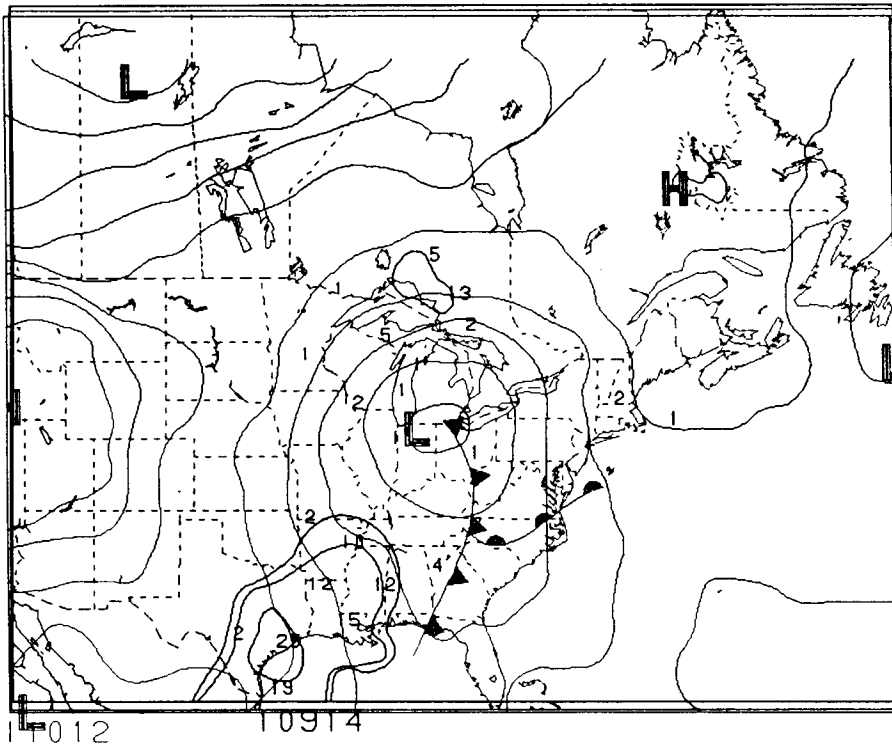
ST. CLOUD, MINNESOTA



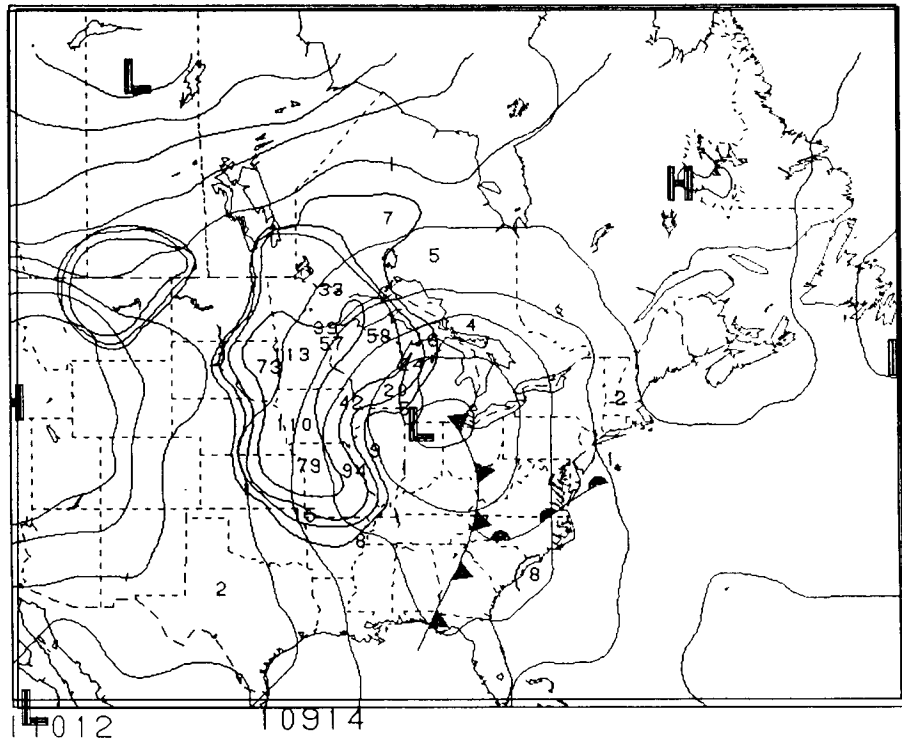
GLASGOW, MONTANA



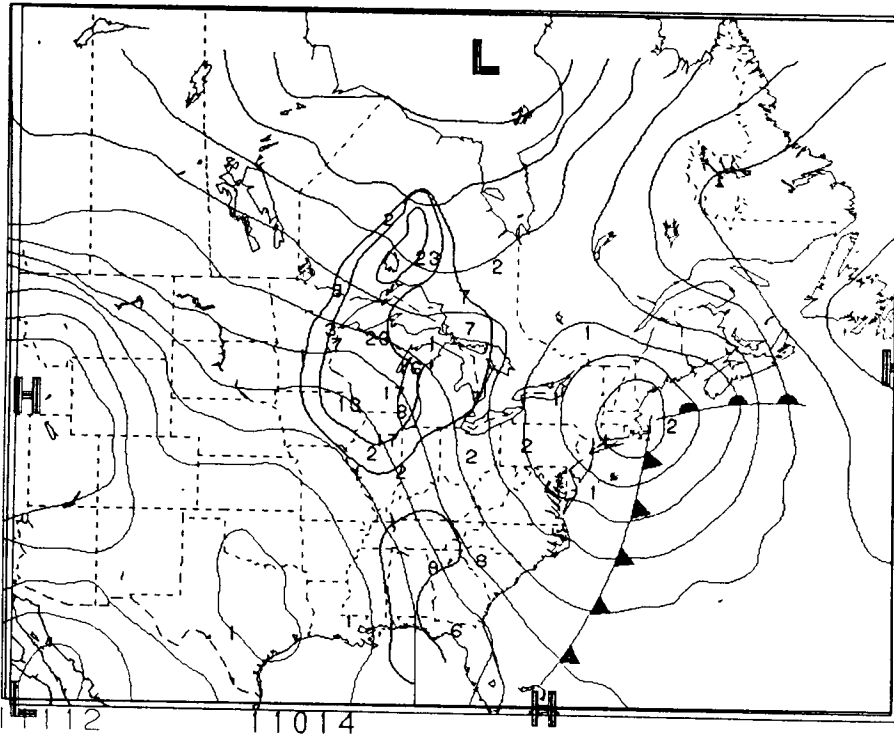
ST. CLOUD, MINNESOTA



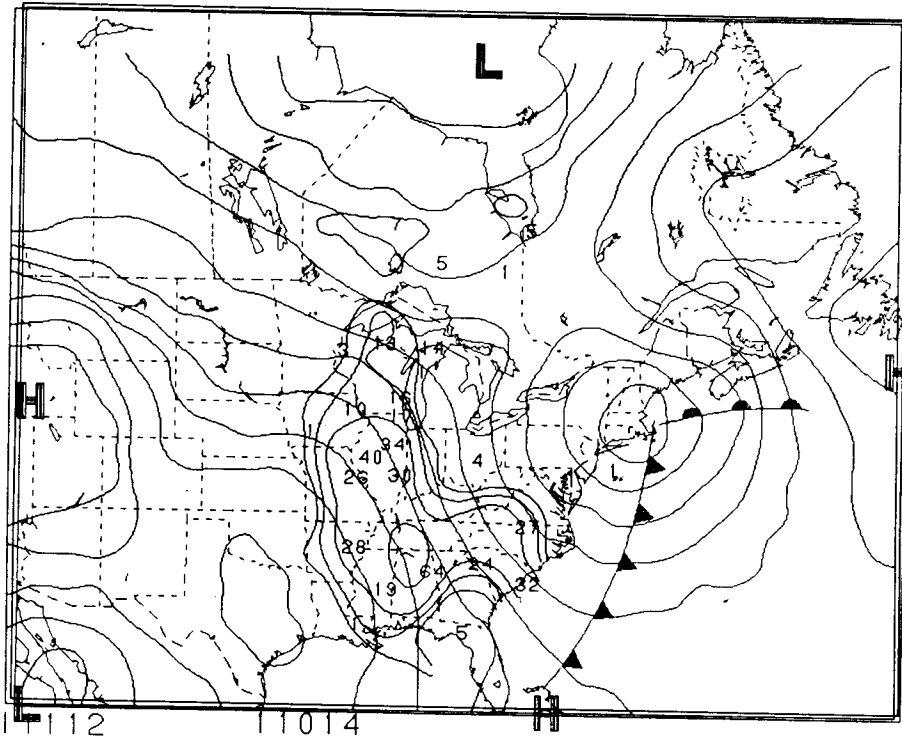
GLASGOW, MONTANA



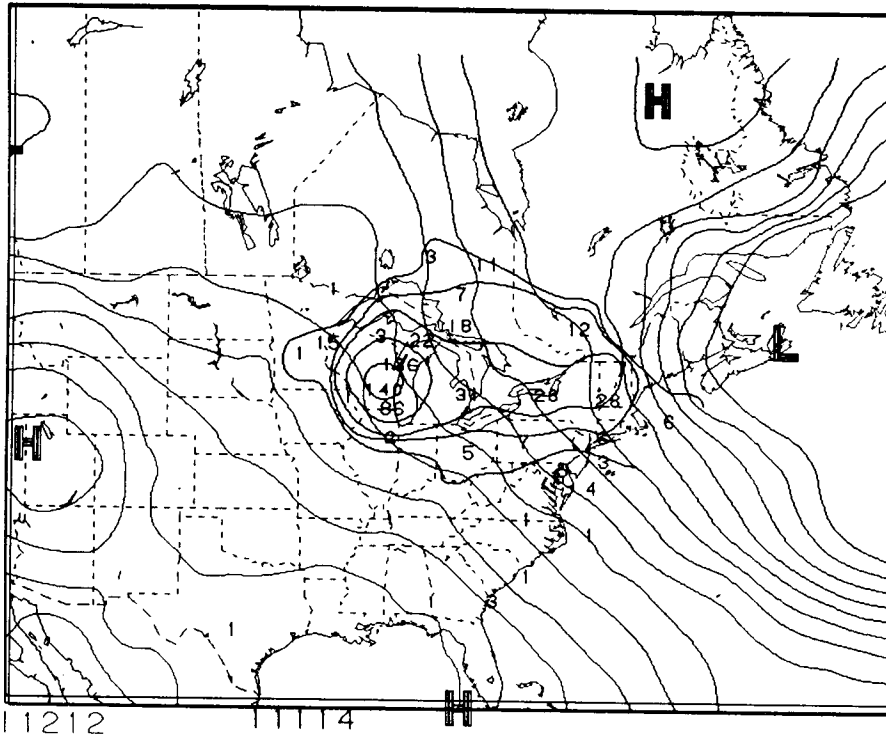
ST. CLOUD, MINNESOTA



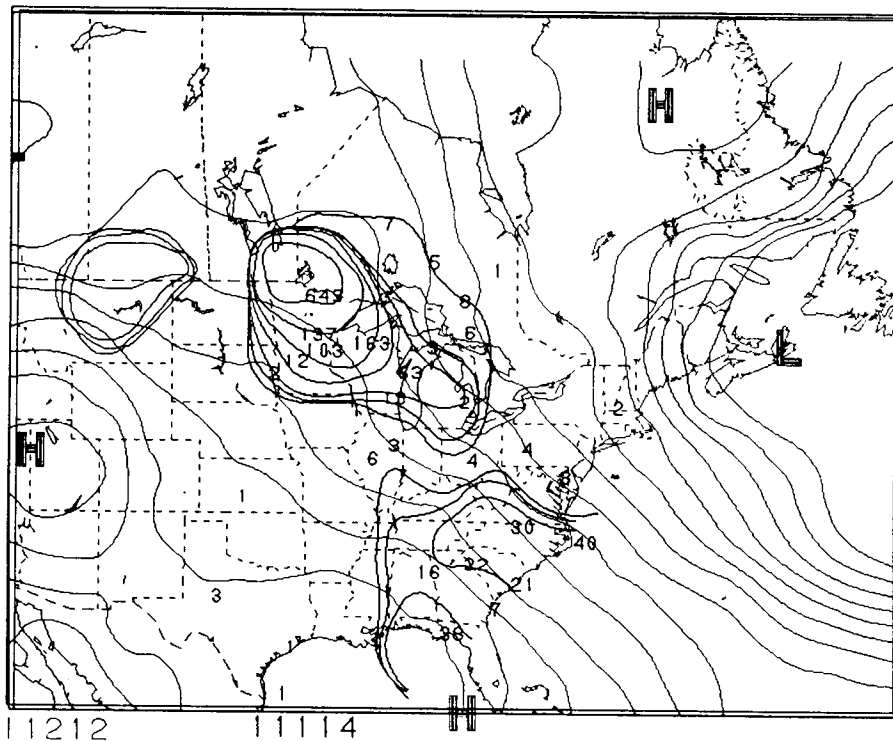
GLASGOW, MONTANA



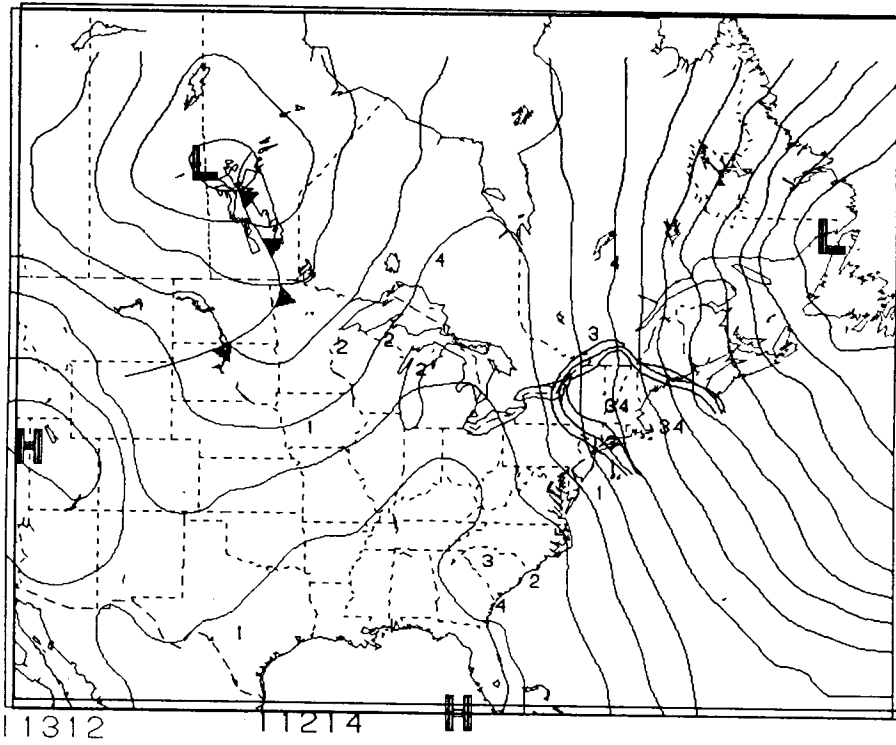
ST. CLOUD, MINNESOTA



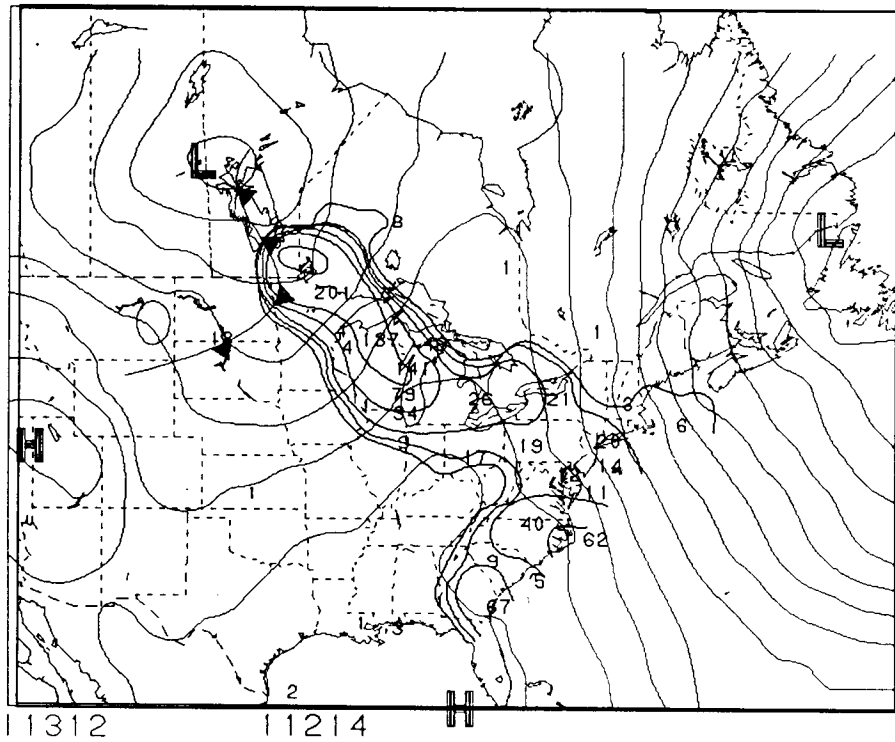
GLASGOW, MONTANA



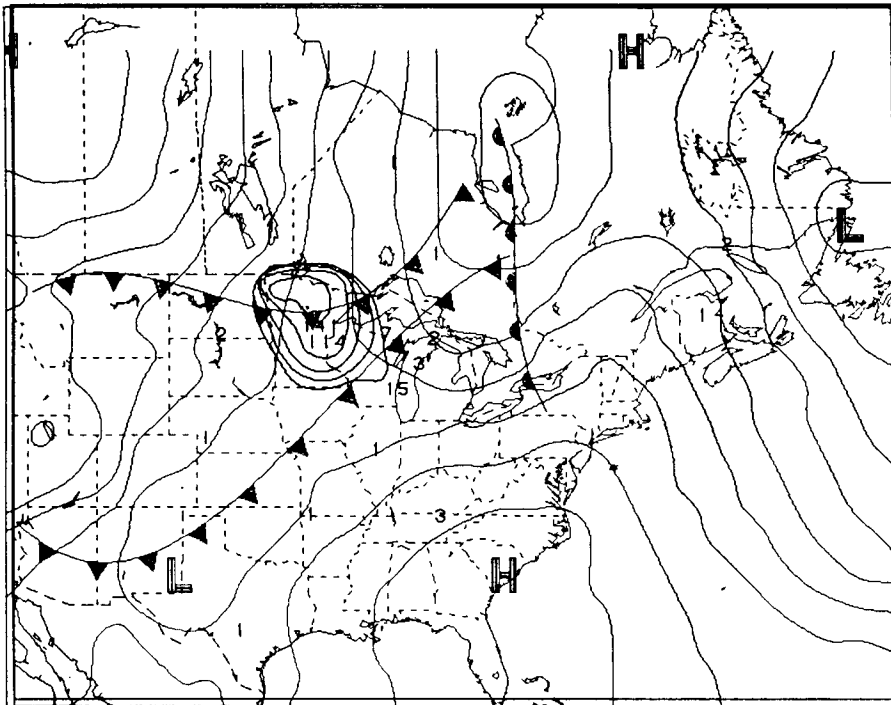
ST. CLOUD, MINNESOTA



GLASGOW, MONTANA

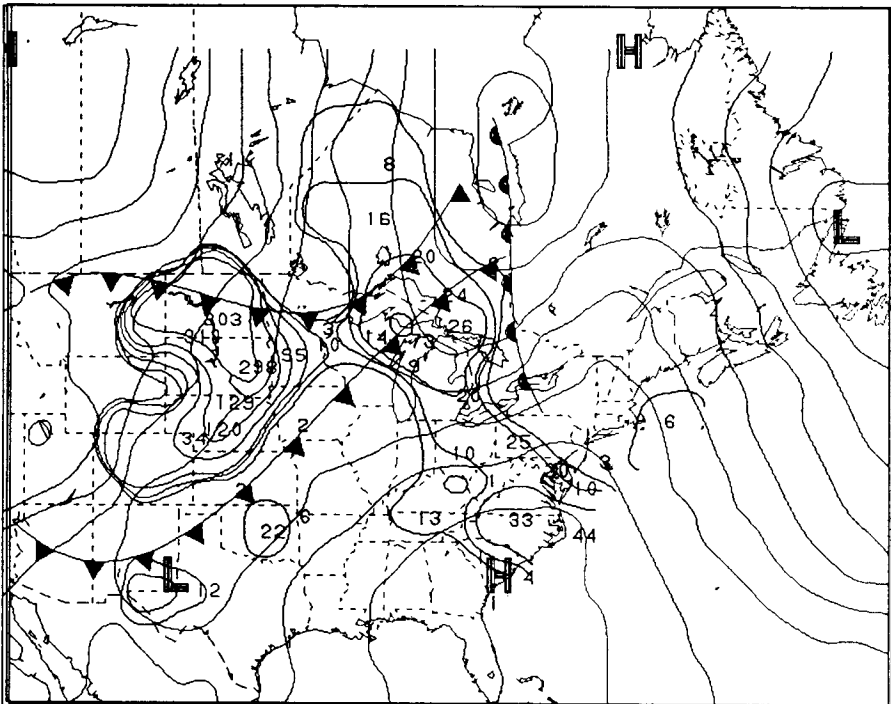


ST. CLOUD, MINNESOTA



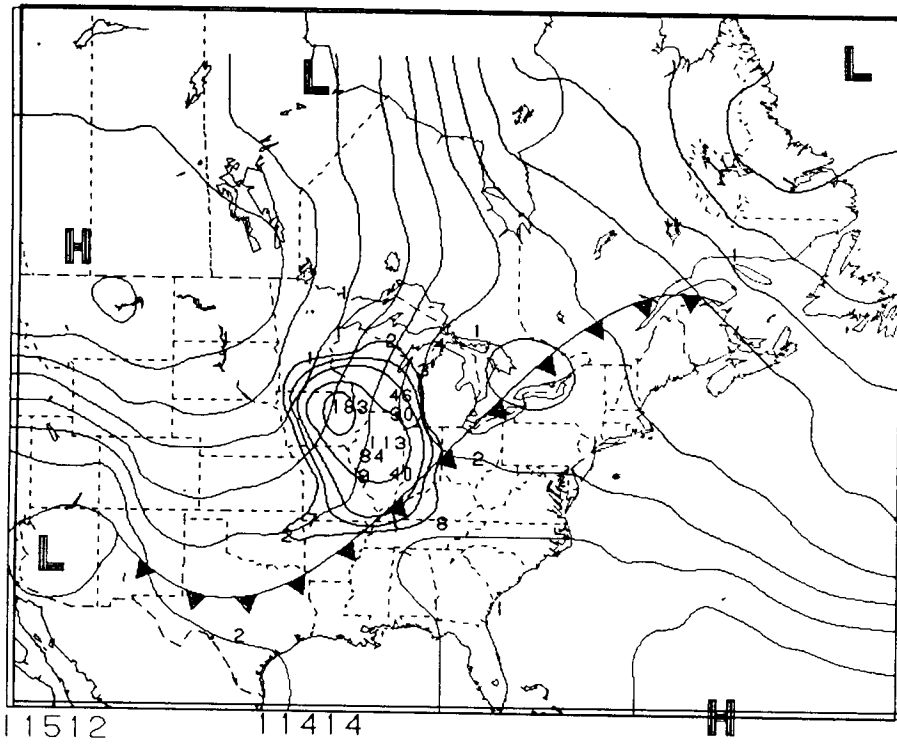
11412 11314

GLASGOW, MONTANA

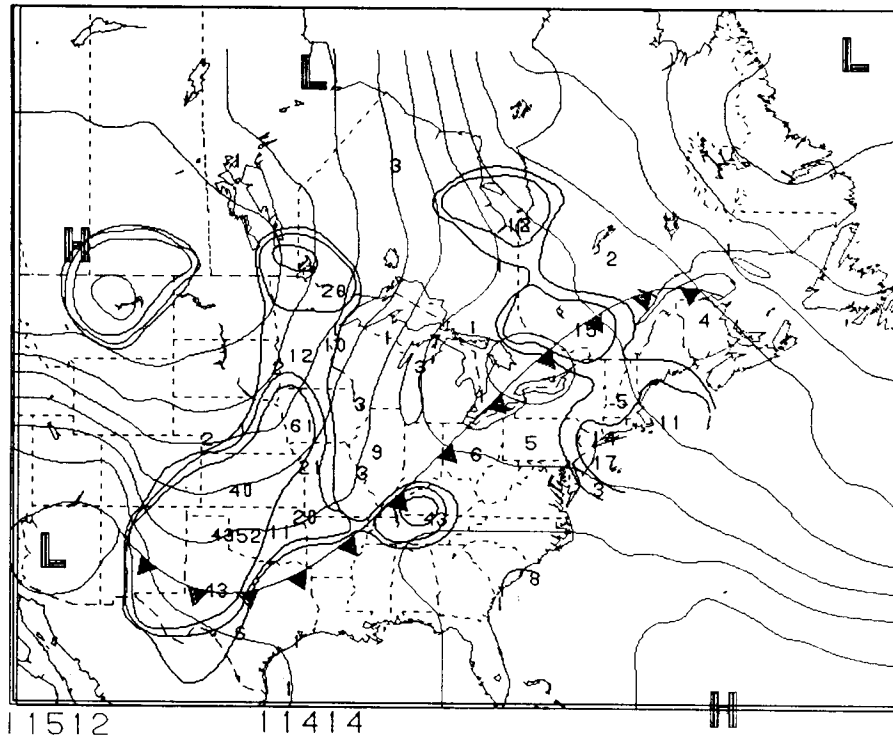


11412 11314

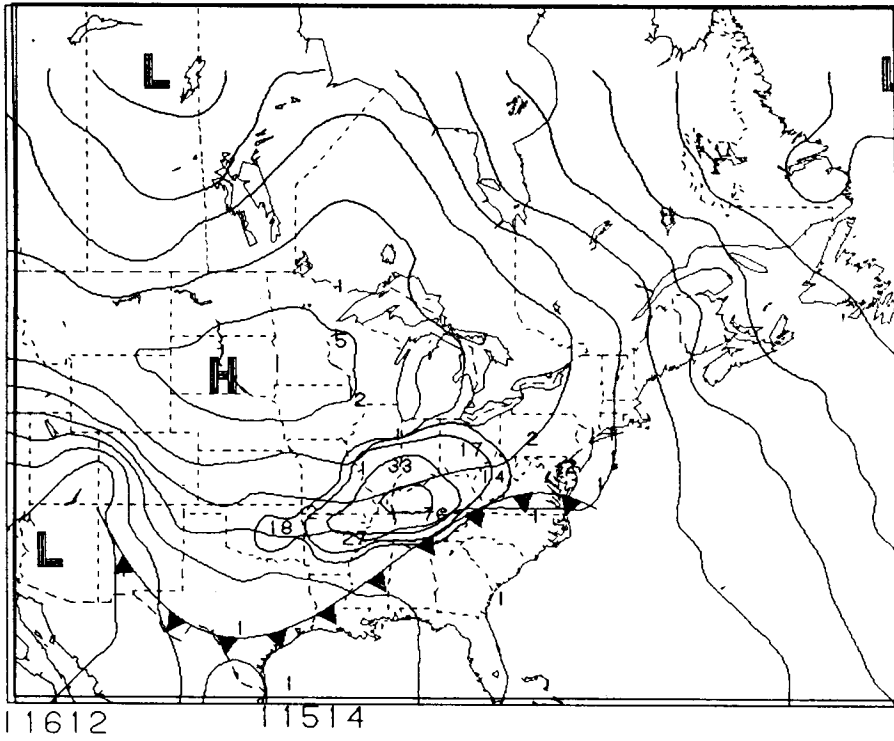
ST. CLOUD, MINNESOTA



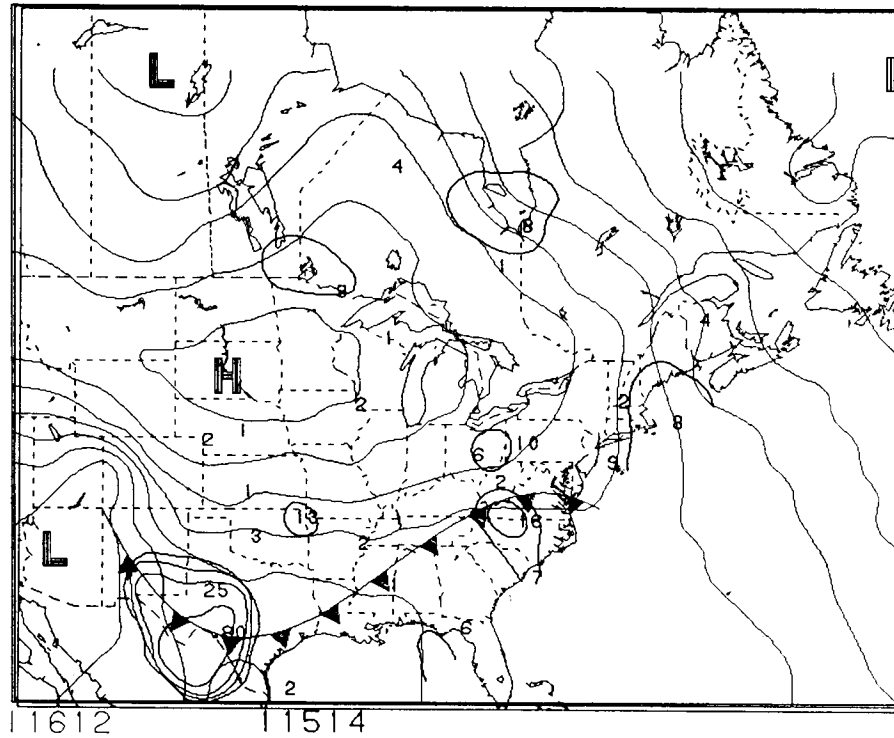
GLASGOW, MONTANA



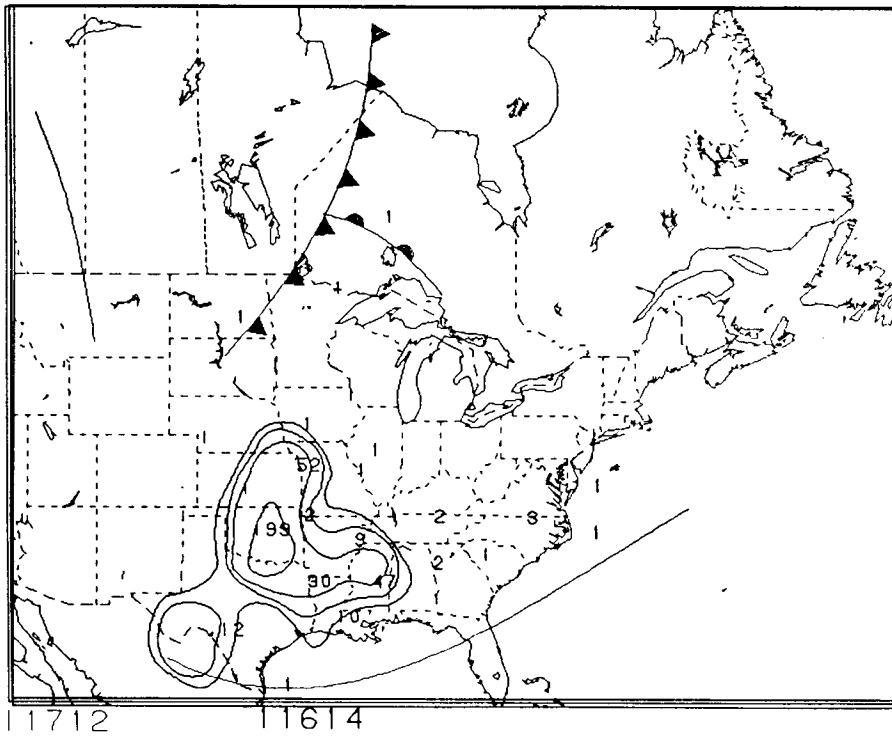
ST. CLOUD, MINNESOTA



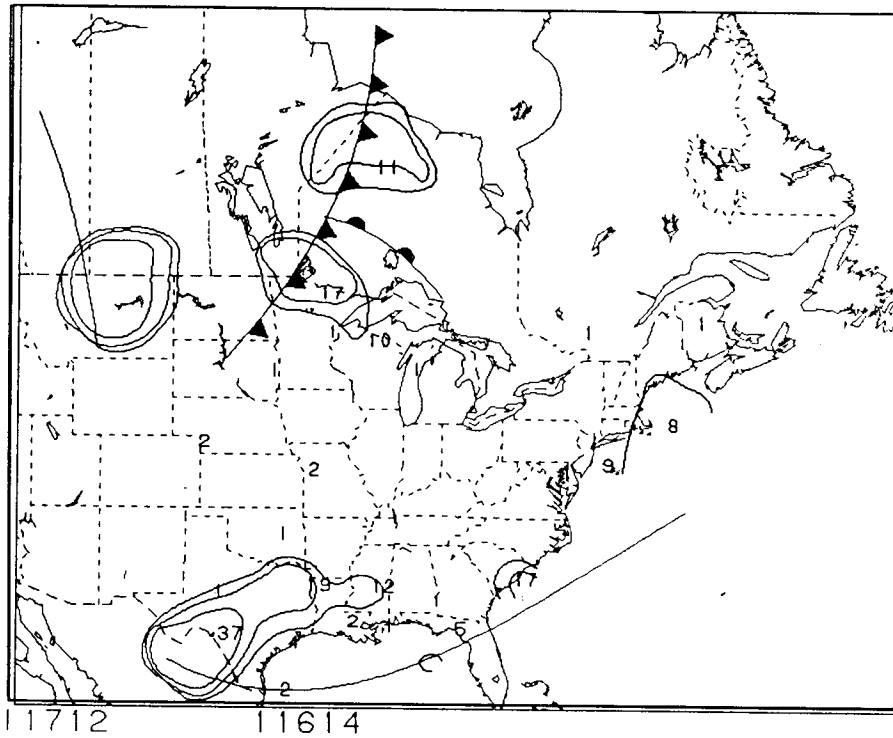
GLASGOW, MONTANA



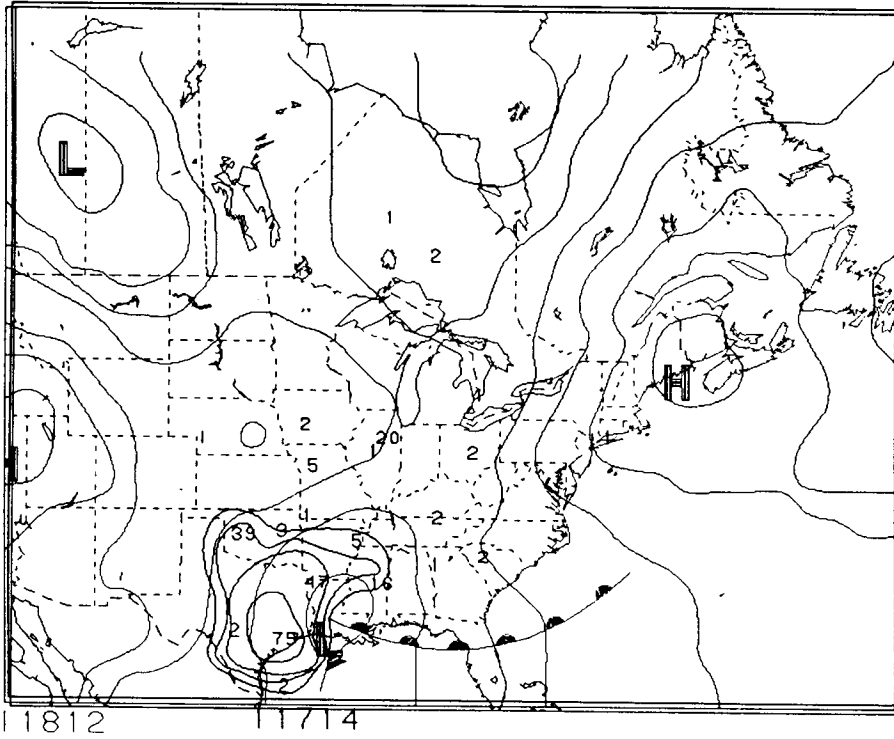
ST. CLOUD, MINNESOTA



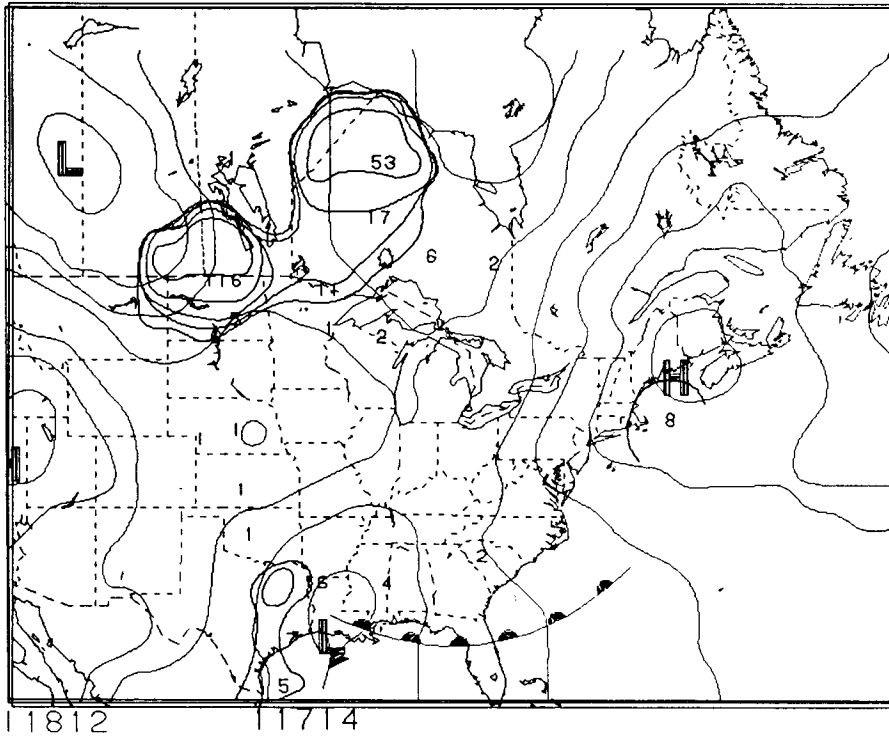
GLASGOW, MONTANA



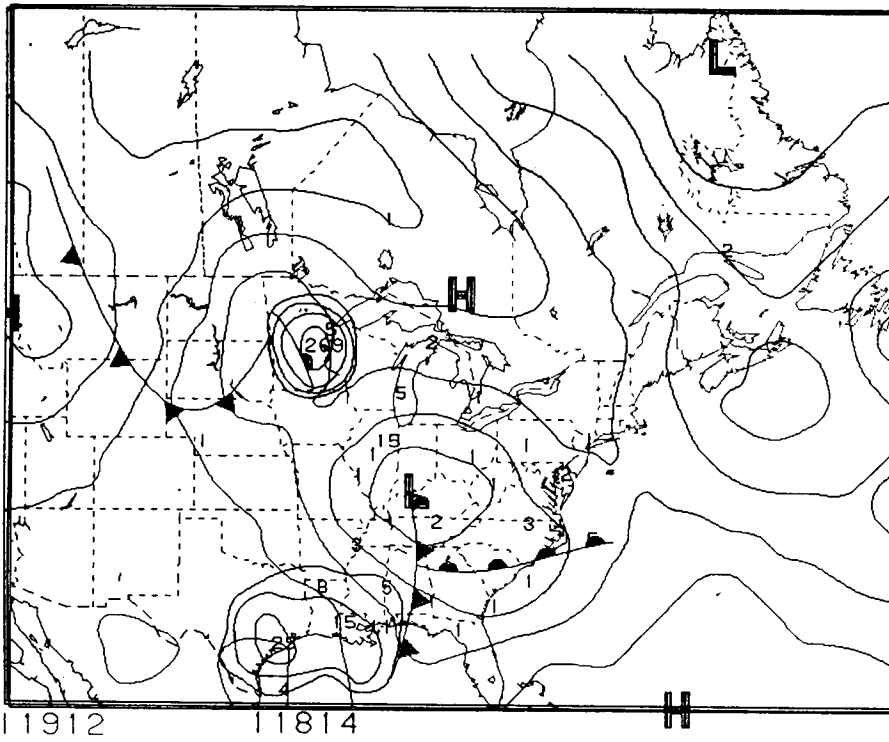
ST. CLOUD, MINNESOTA



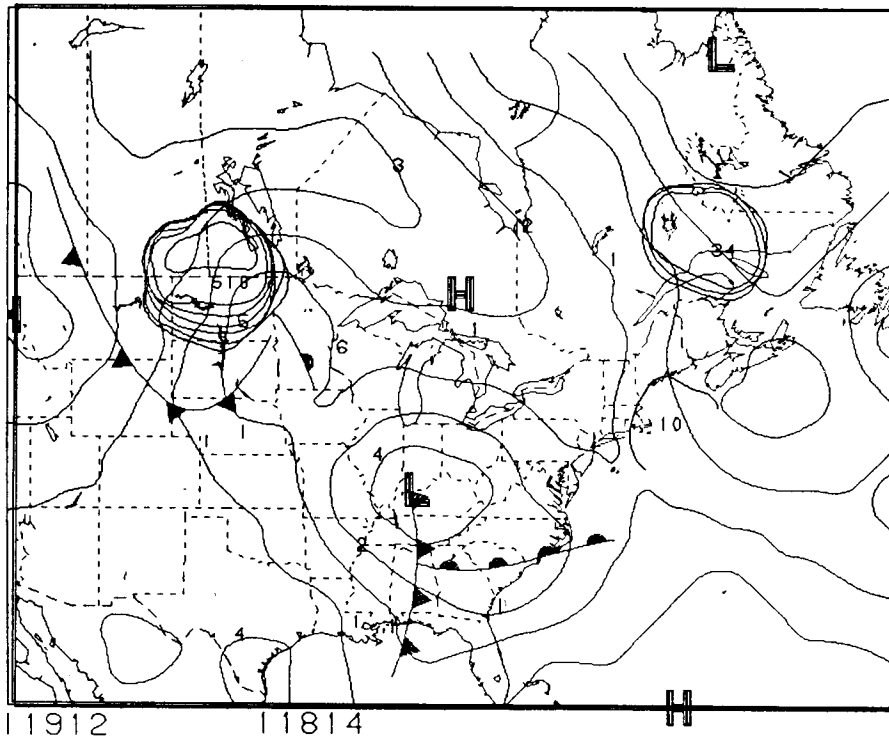
GLASGOW, MONTANA



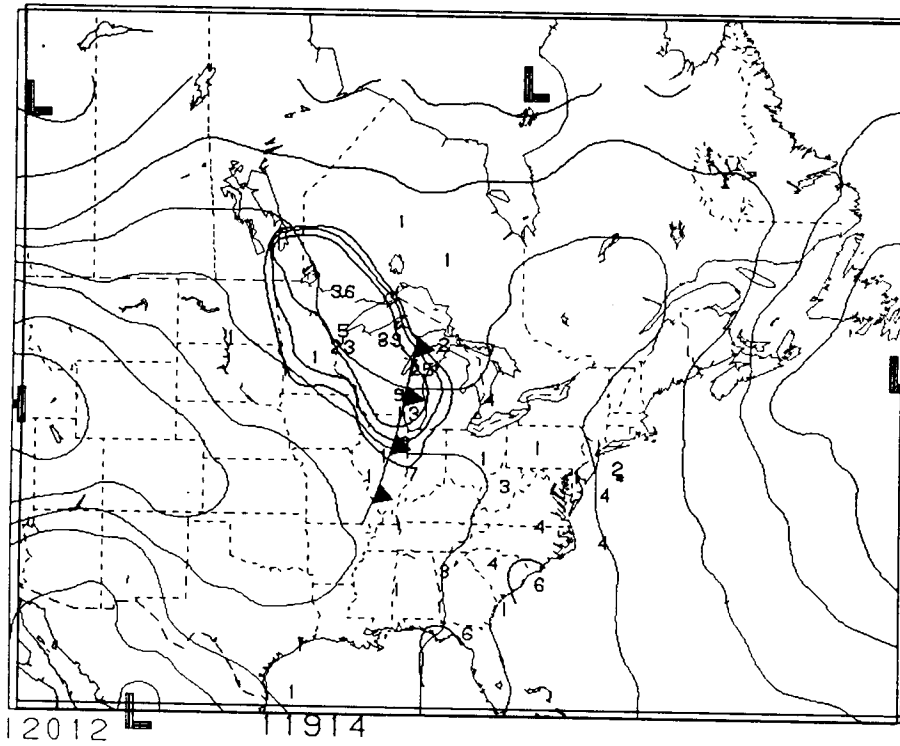
ST. CLOUD, MINNESOTA



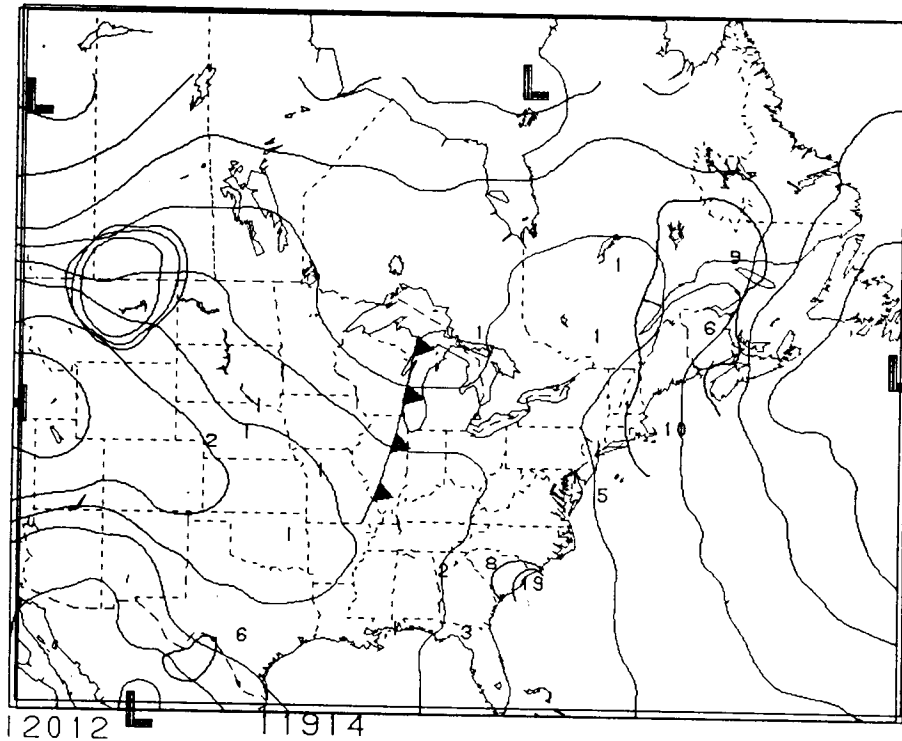
GLASGOW, MONTANA



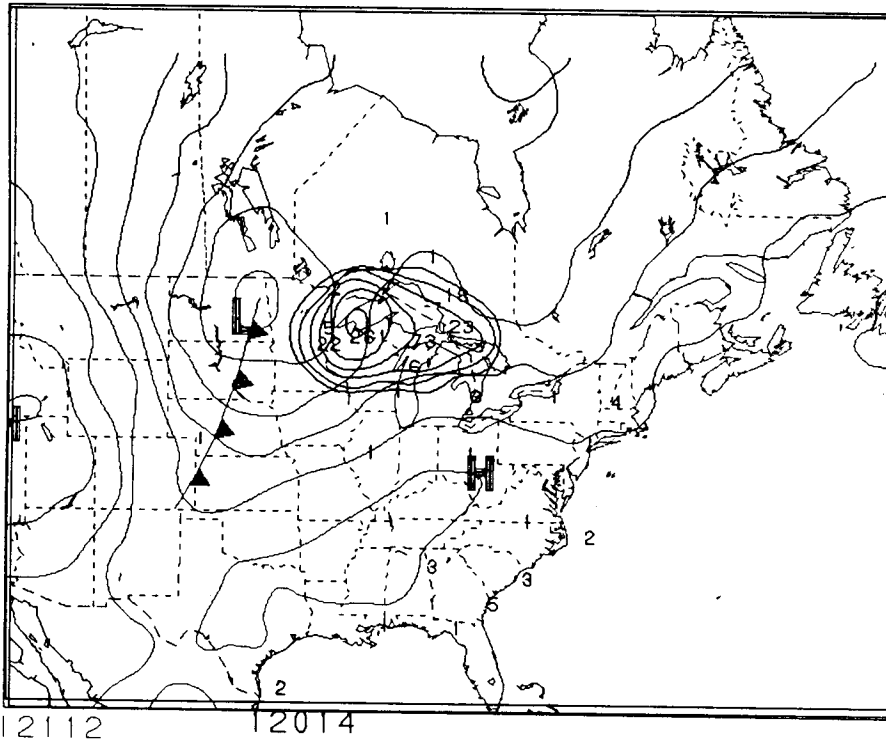
ST. CLOUD, MINNESOTA



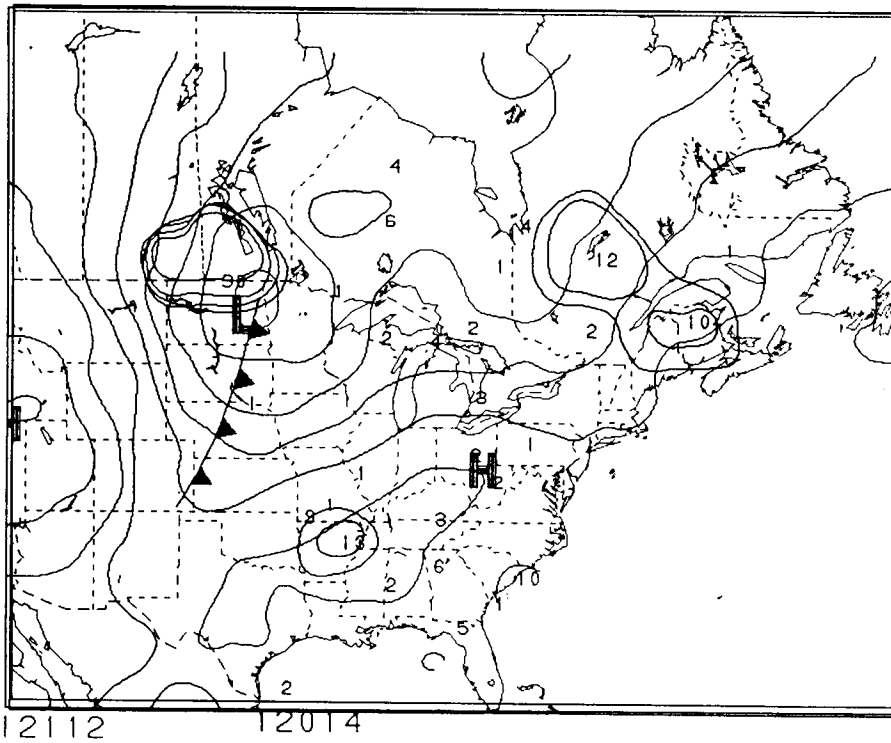
GLASGOW, MONTANA



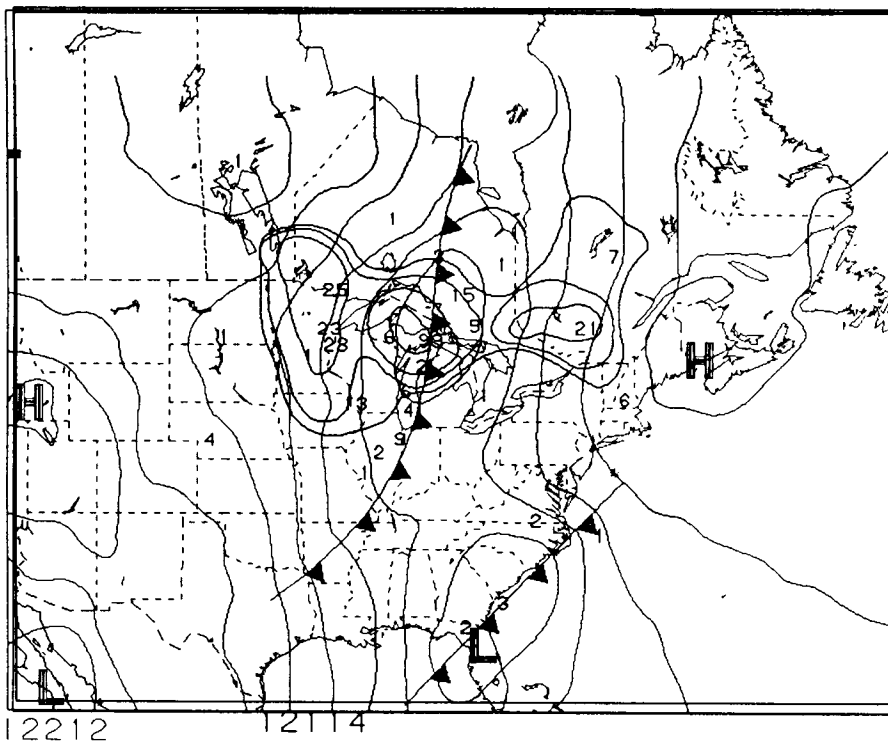
ST. CLOUD, MINNESOTA



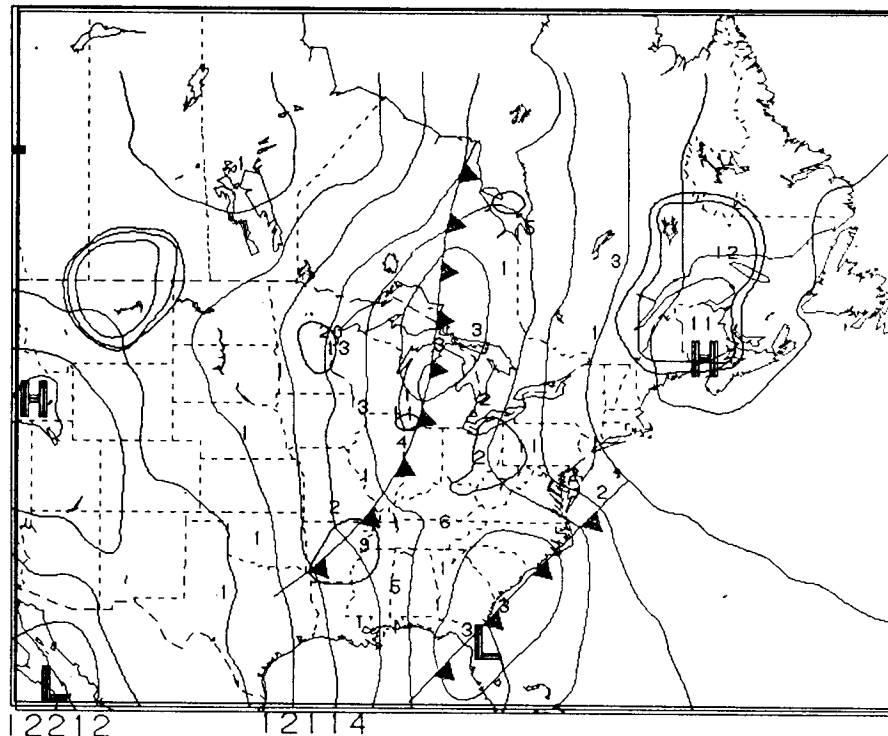
GLASGOW, MONTANA



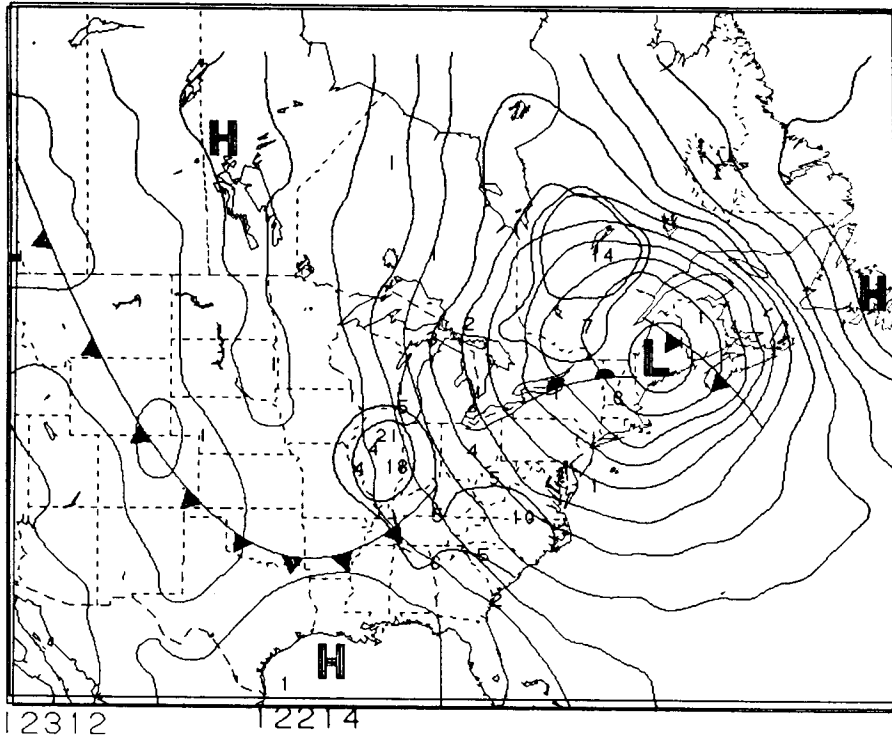
ST. CLOUD, MINNESOTA



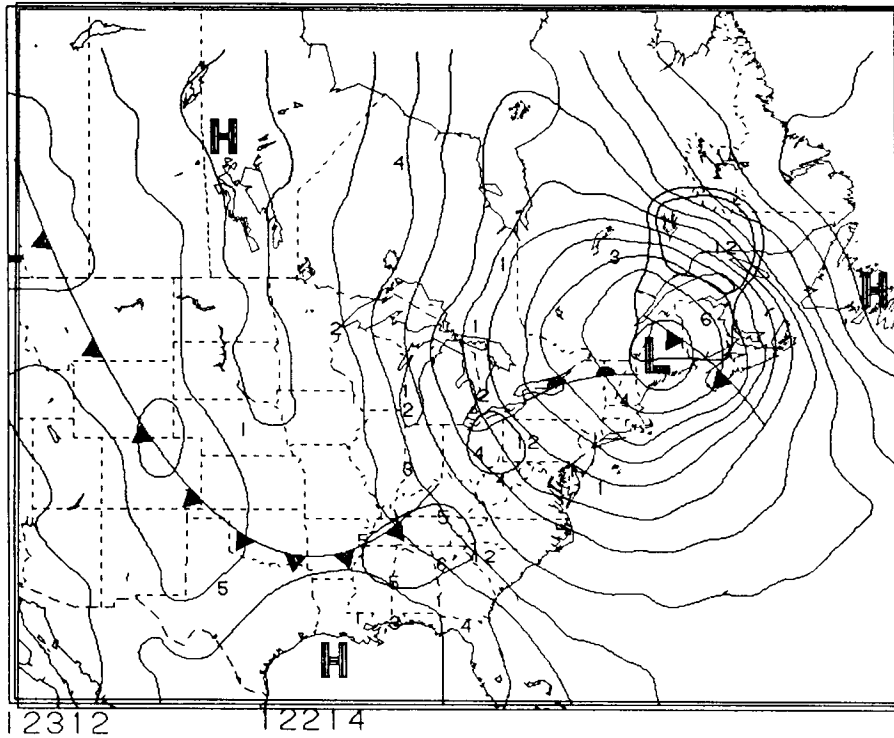
GLASGOW, MONTANA



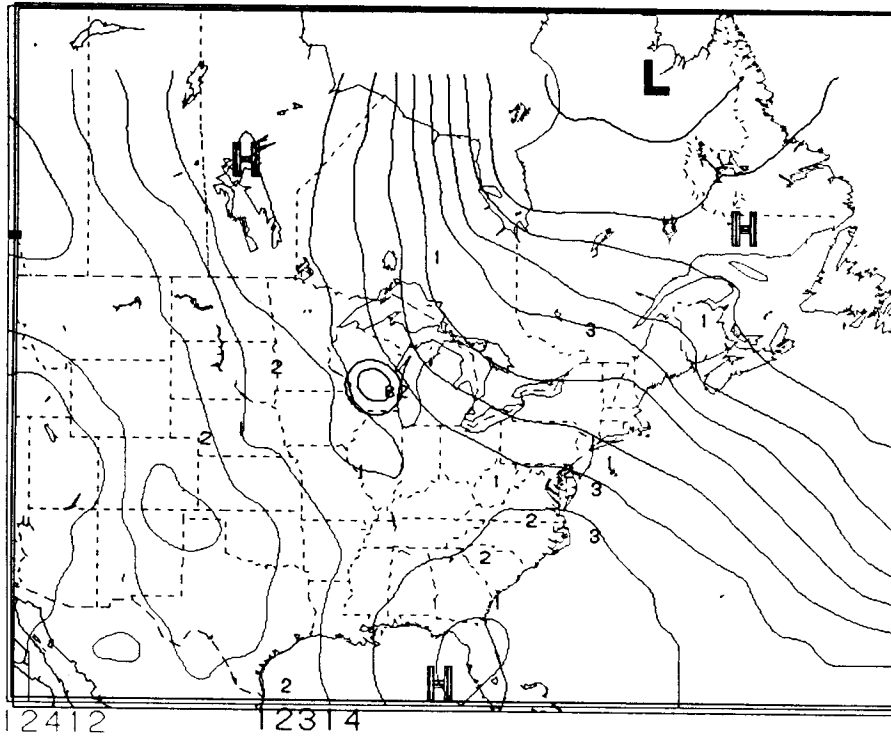
ST. CLOUD, MINNESOTA



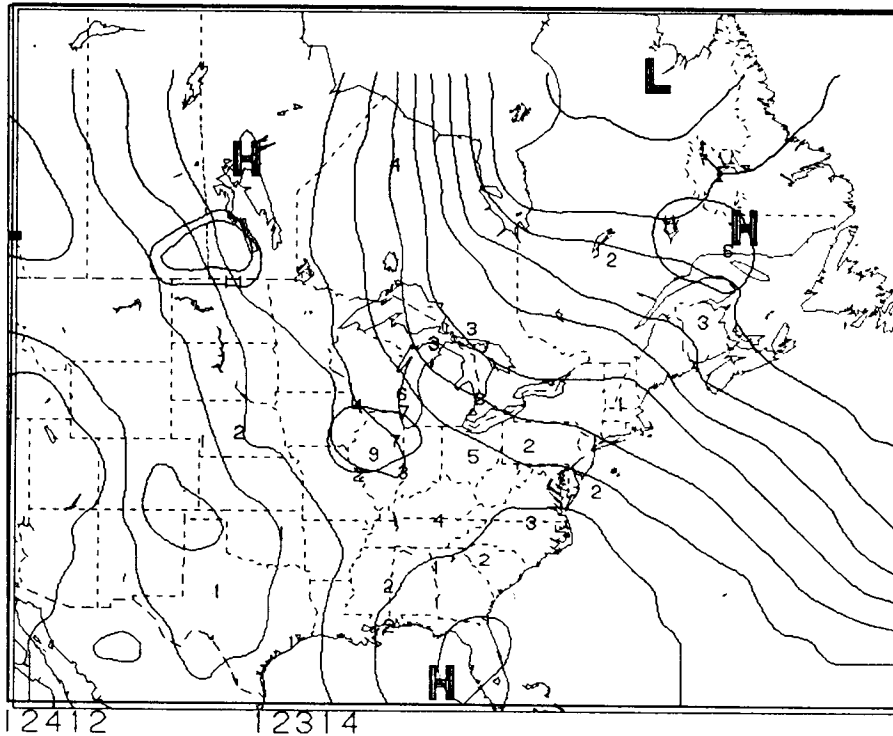
GLASGOW, MONTANA



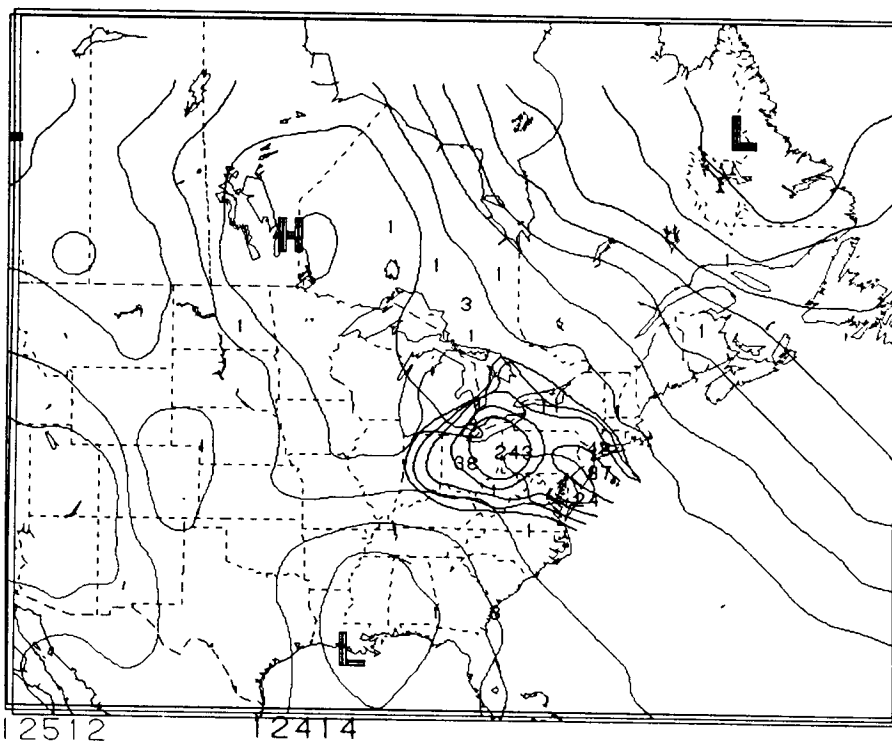
ST. CLOUD, MINNESOTA



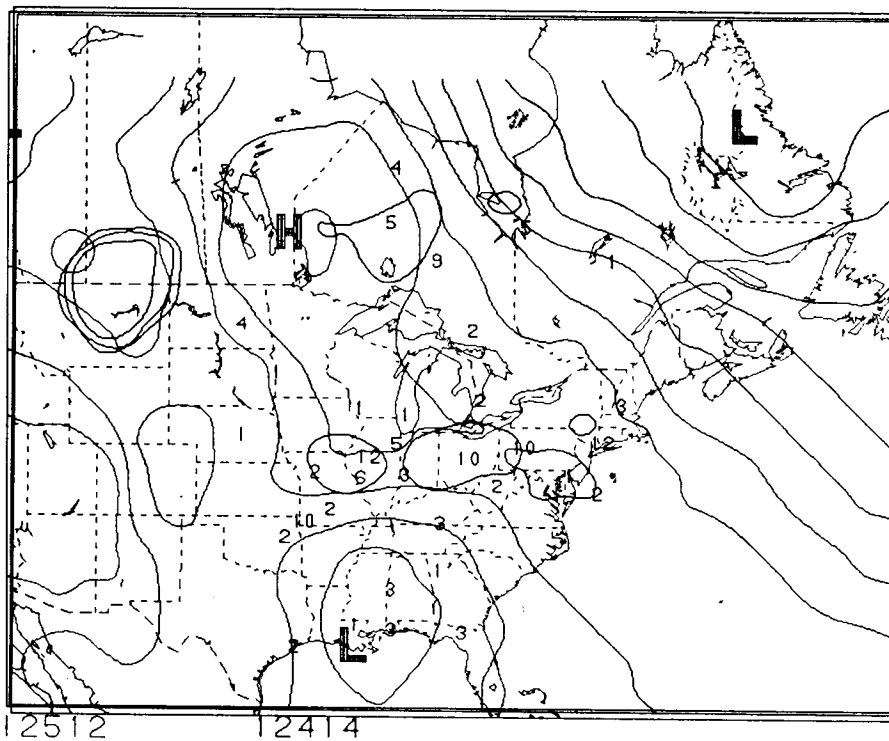
GLASGOW, MONTANA



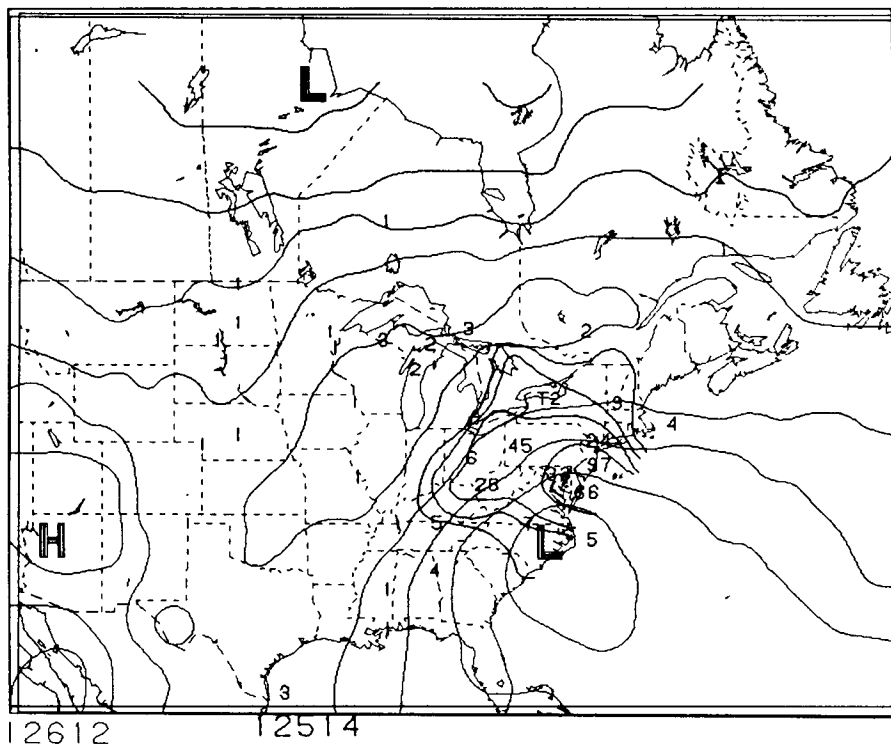
ST. CLOUD, MINNESOTA



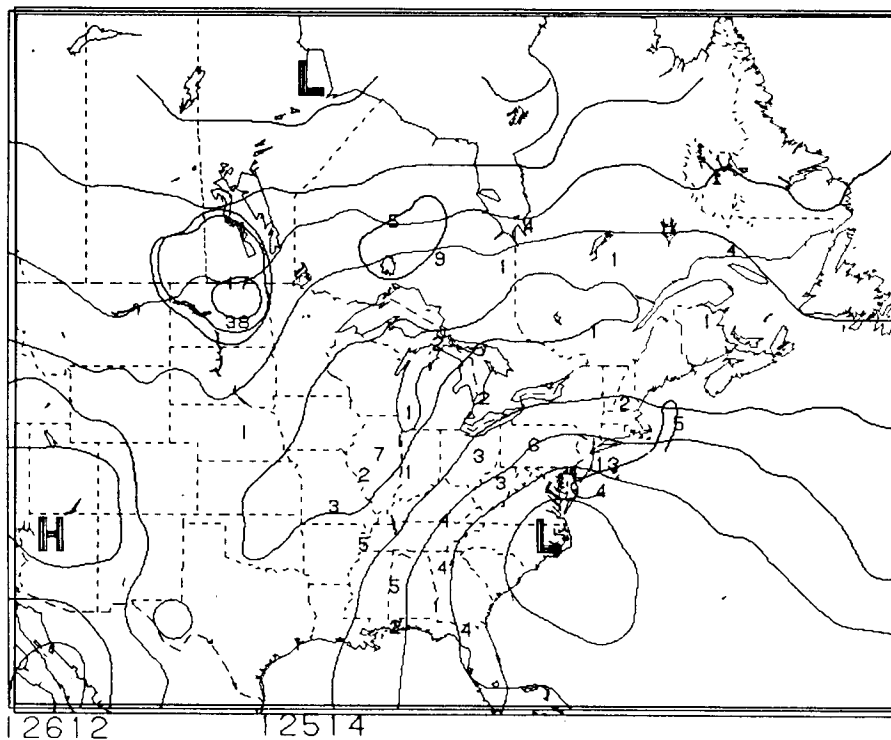
GLASGOW, MONTANA



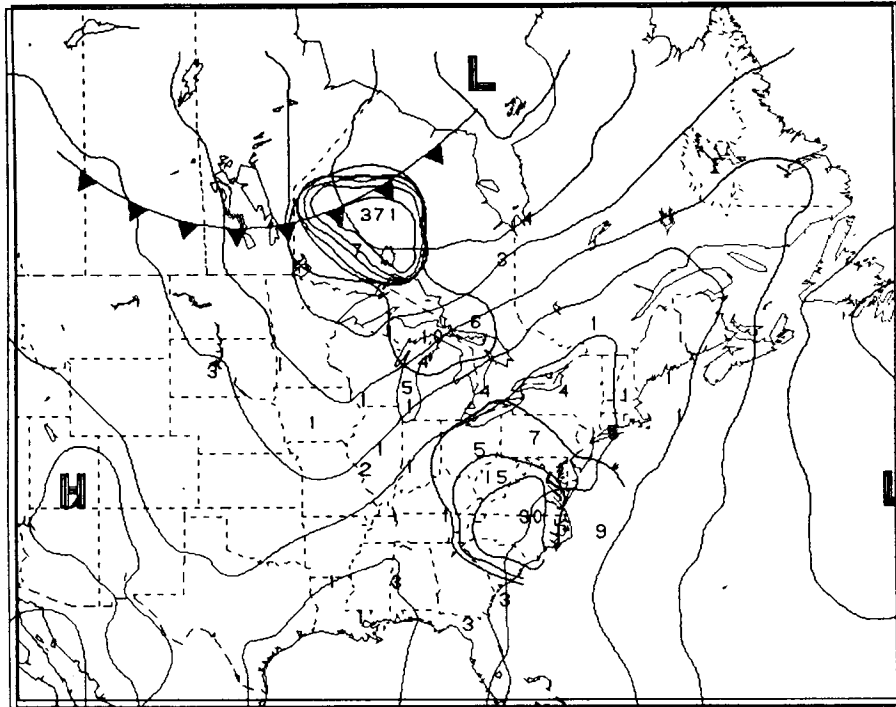
ST. CLOUD, MINNESOTA



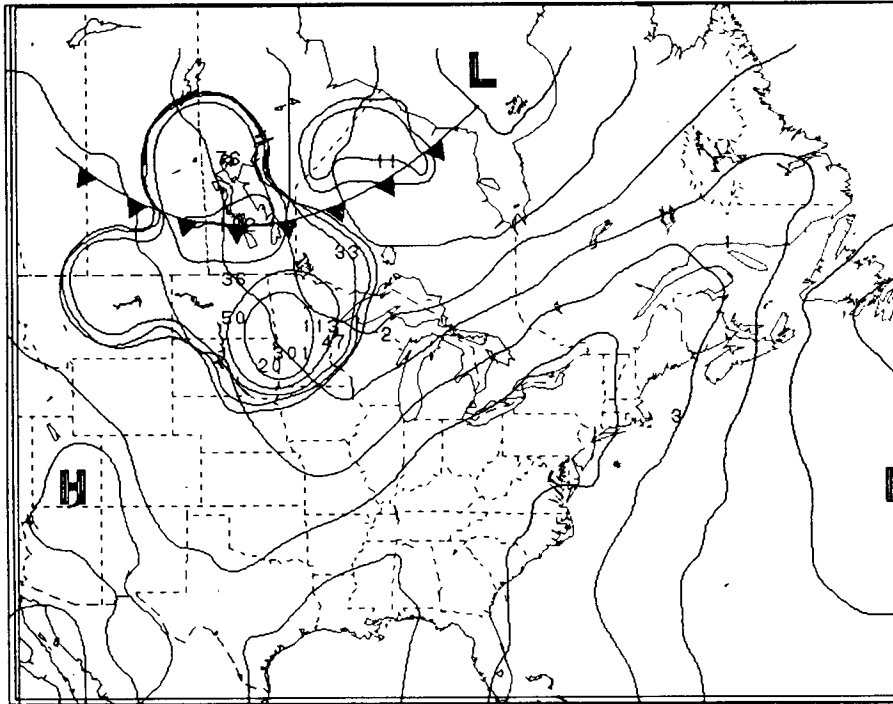
GLASGOW, MONTANA



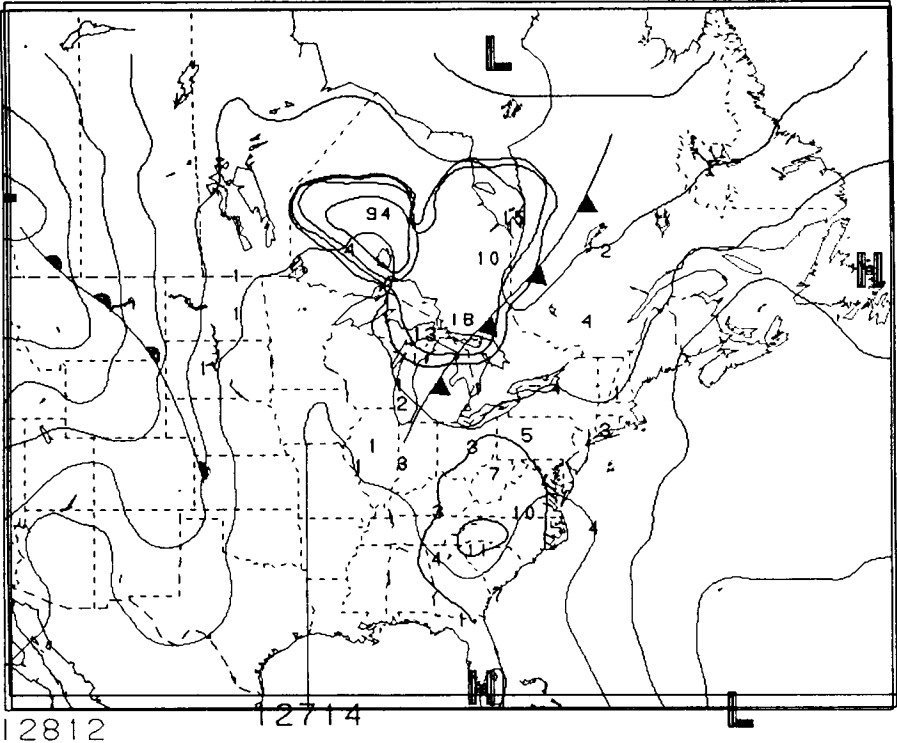
ST. CLOUD, MINNESOTA



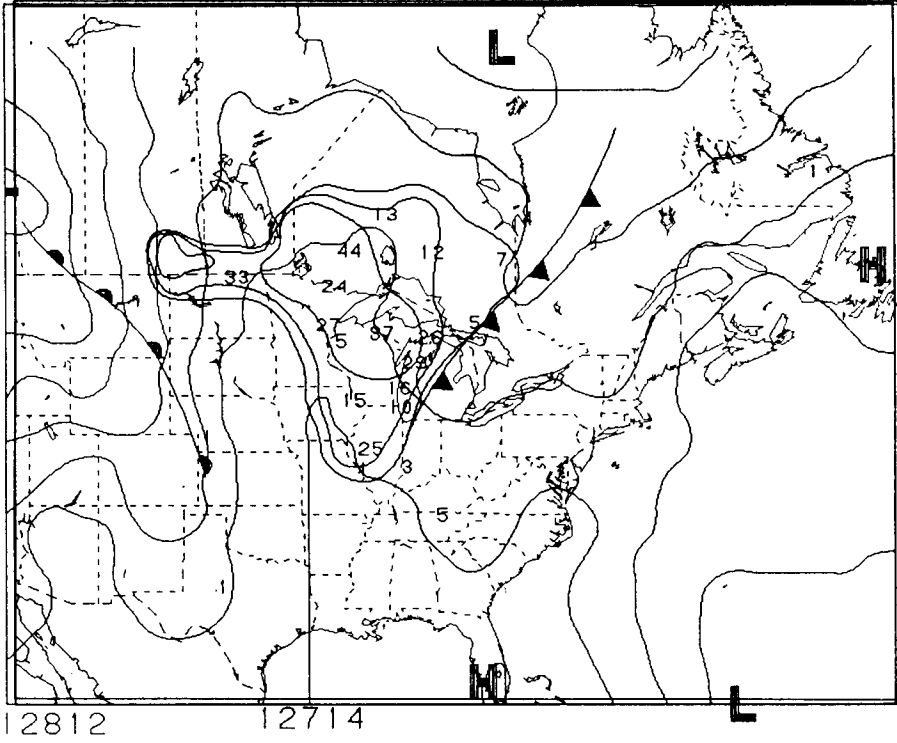
GLASGOW, MONTANA



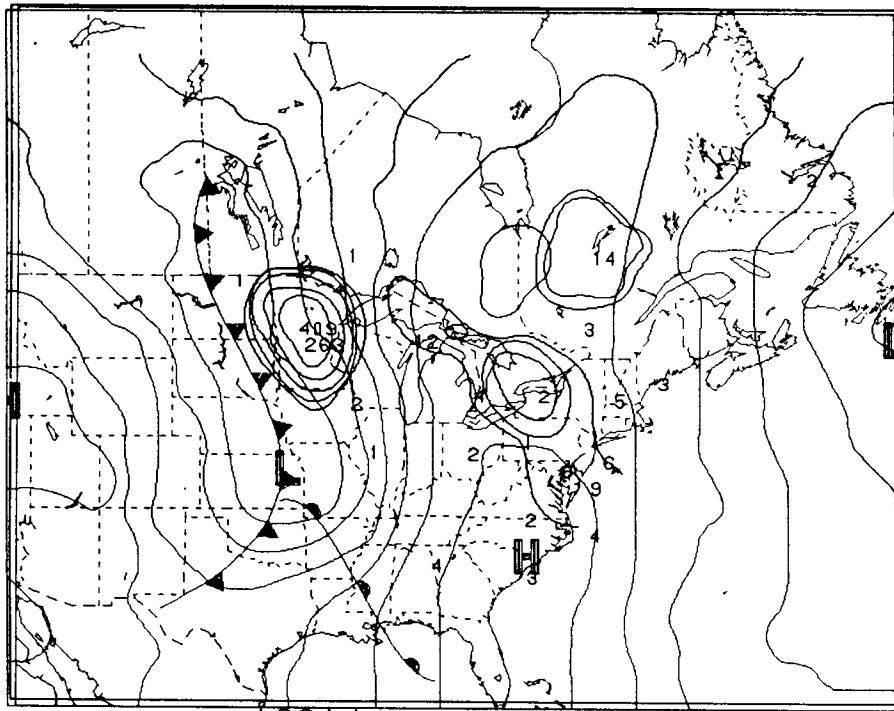
ST. CLOUD, MINNESOTA



GLASGOW, MONTANA



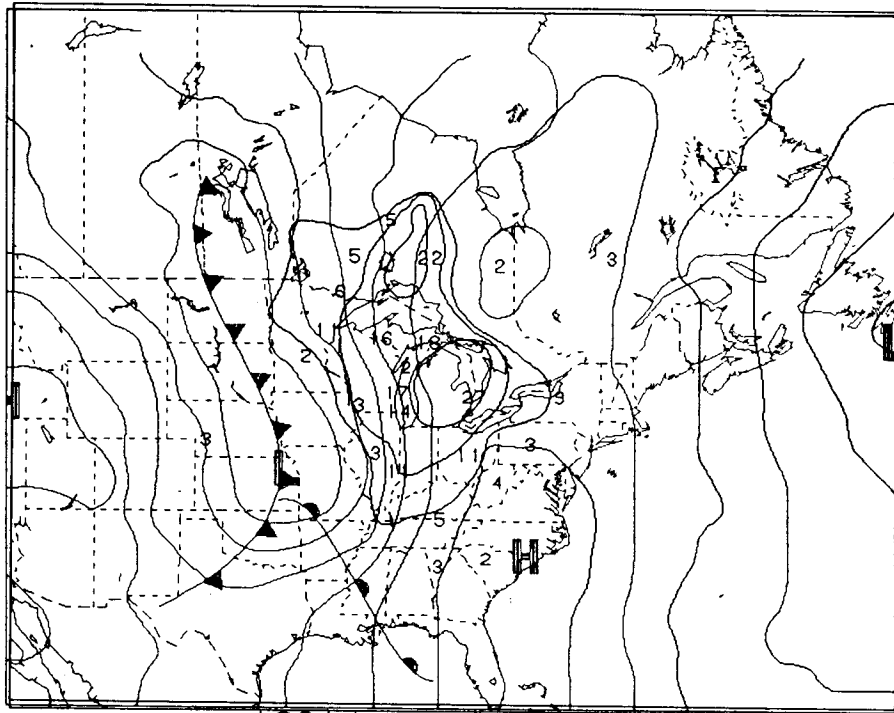
ST. CLOUD, MINNESOTA



12912

12814

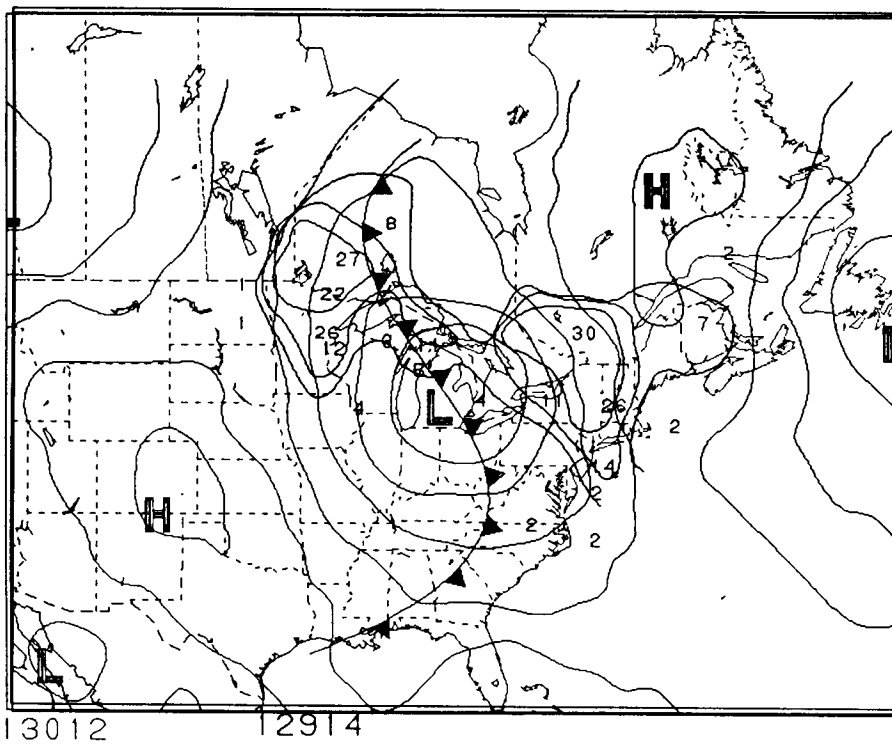
GLASGOW, MONTANA



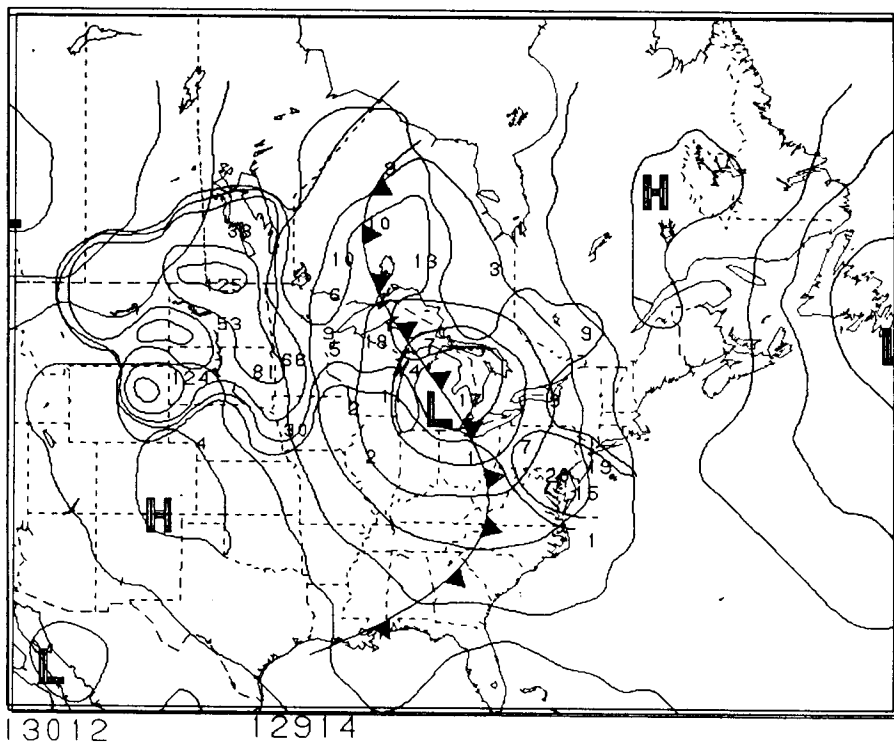
12912

12814

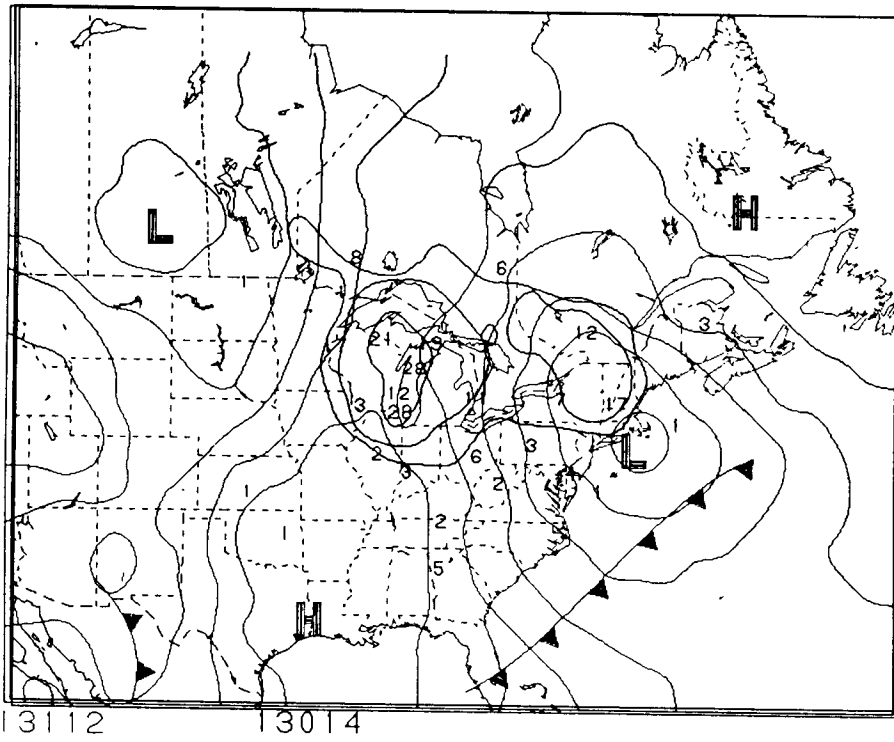
ST. CLOUD, MINNESOTA



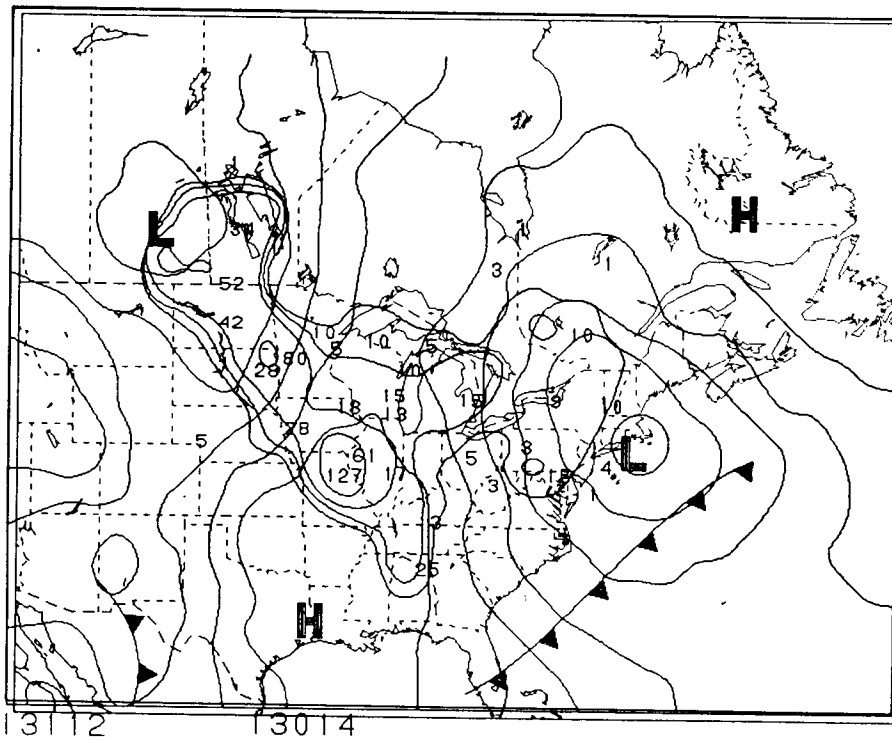
GLASGOW, MONTANA



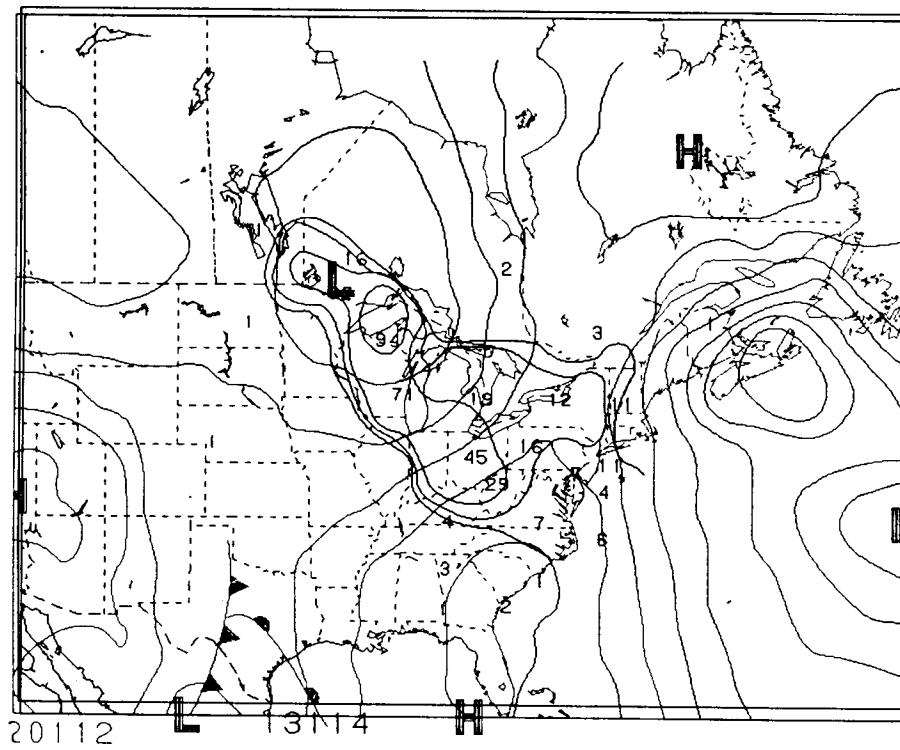
ST. CLOUD, MINNESOTA



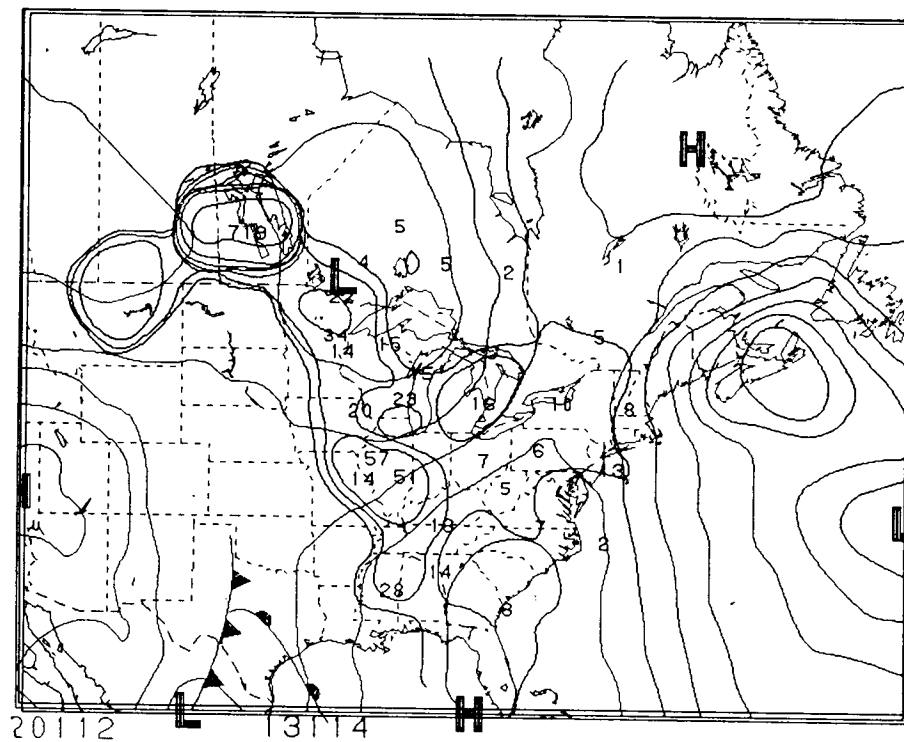
GLASGOW, MONTANA



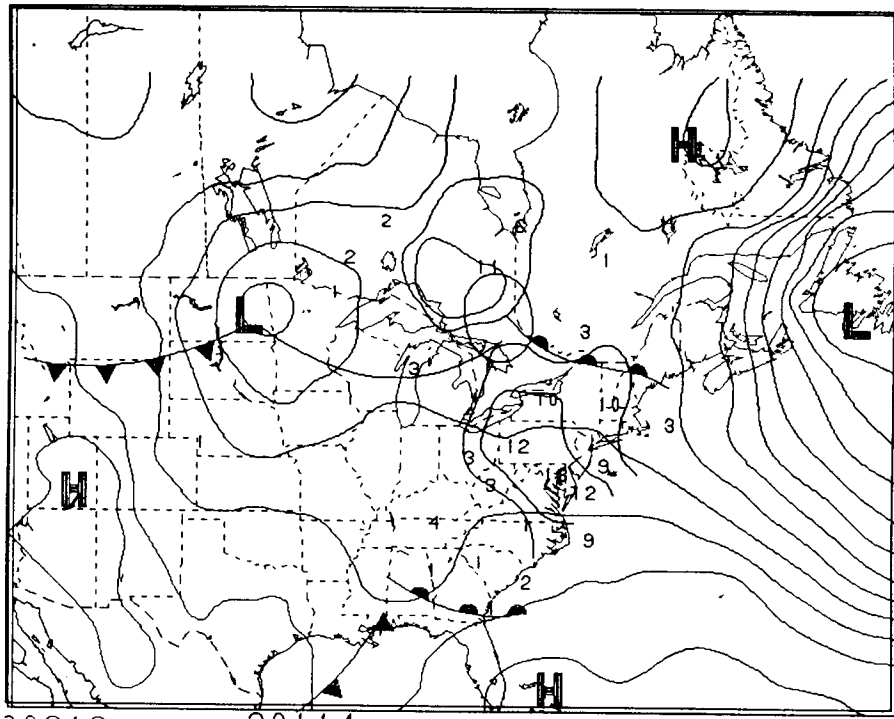
ST. CLOUD, MINNESOTA



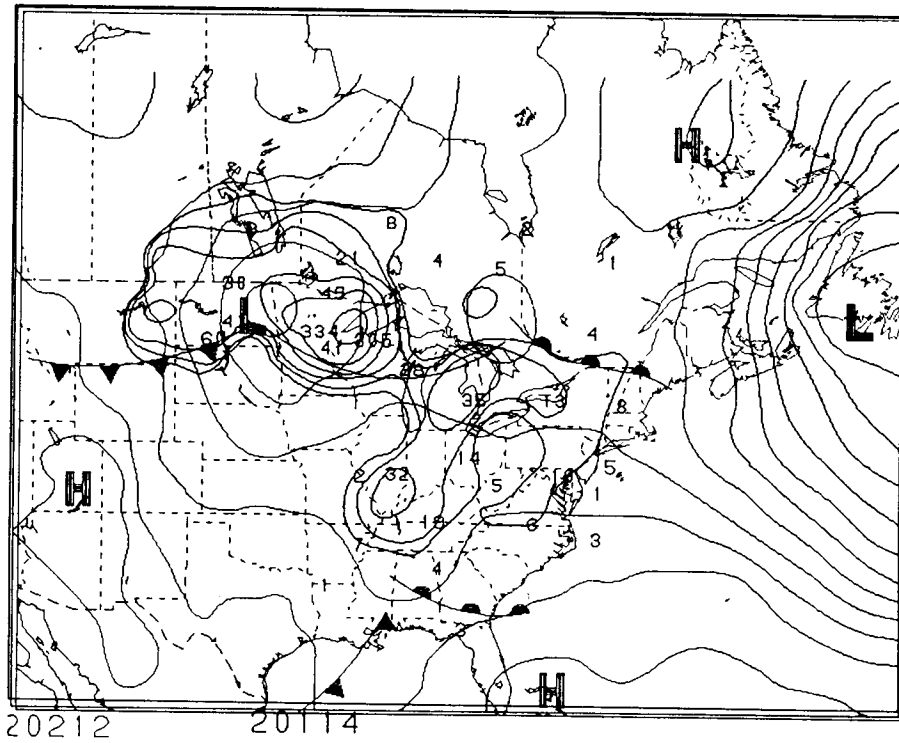
GLASGOW, MONTANA



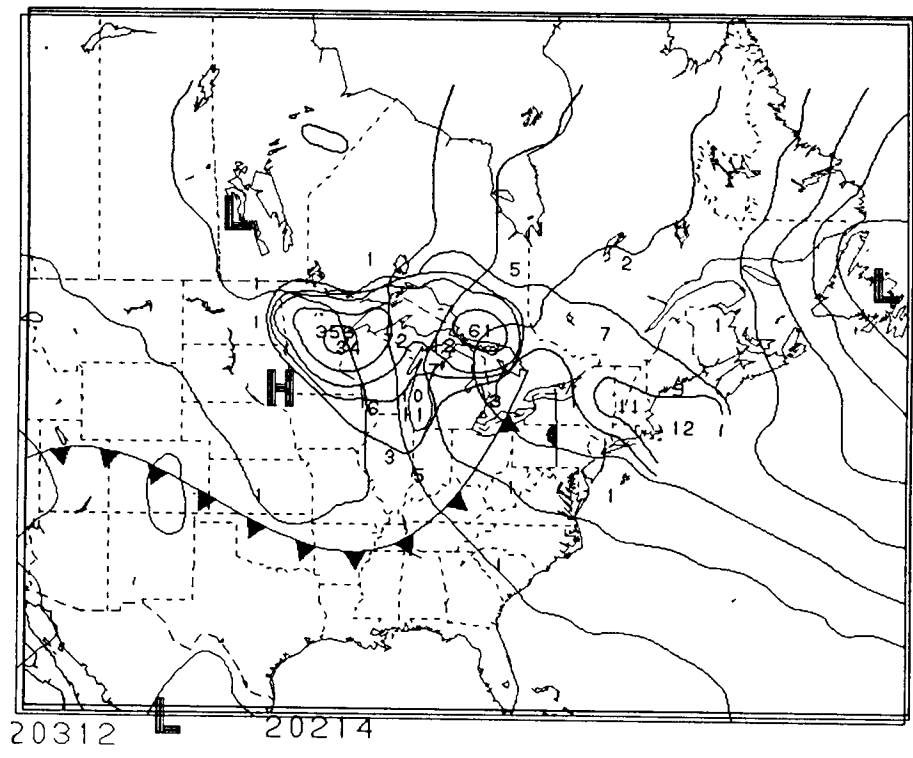
ST. CLOUD, MINNESOTA



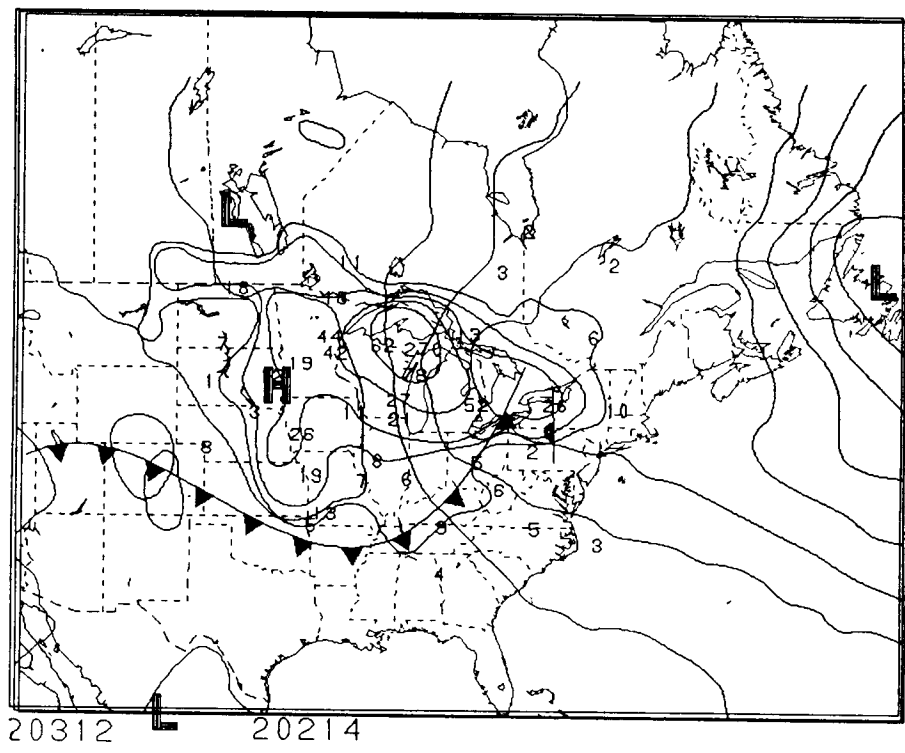
GLASGOW, MONTANA



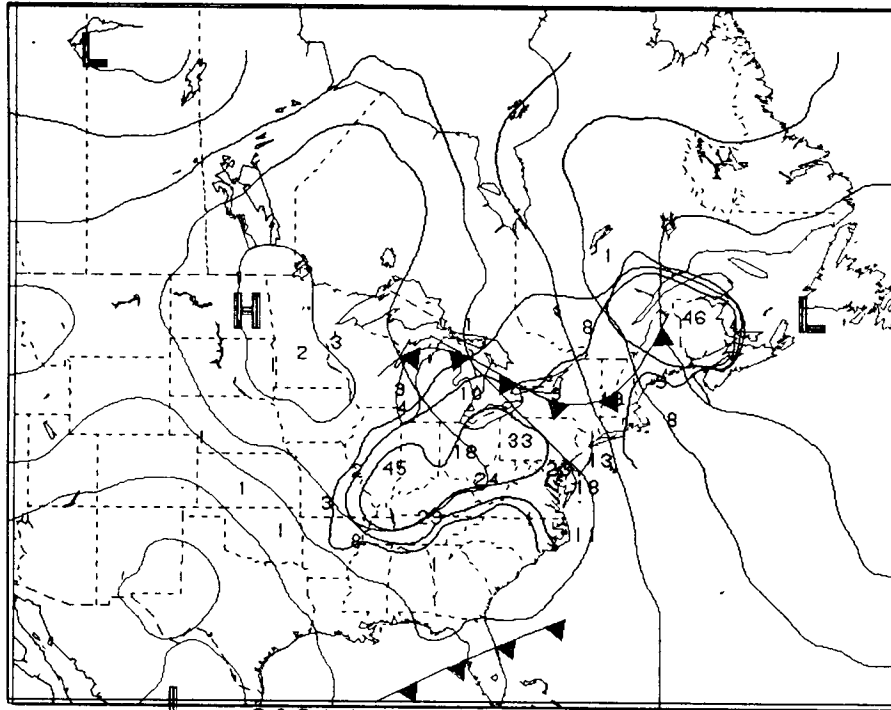
ST. CLOUD, MINNESOTA



GLASGOW, MONTANA

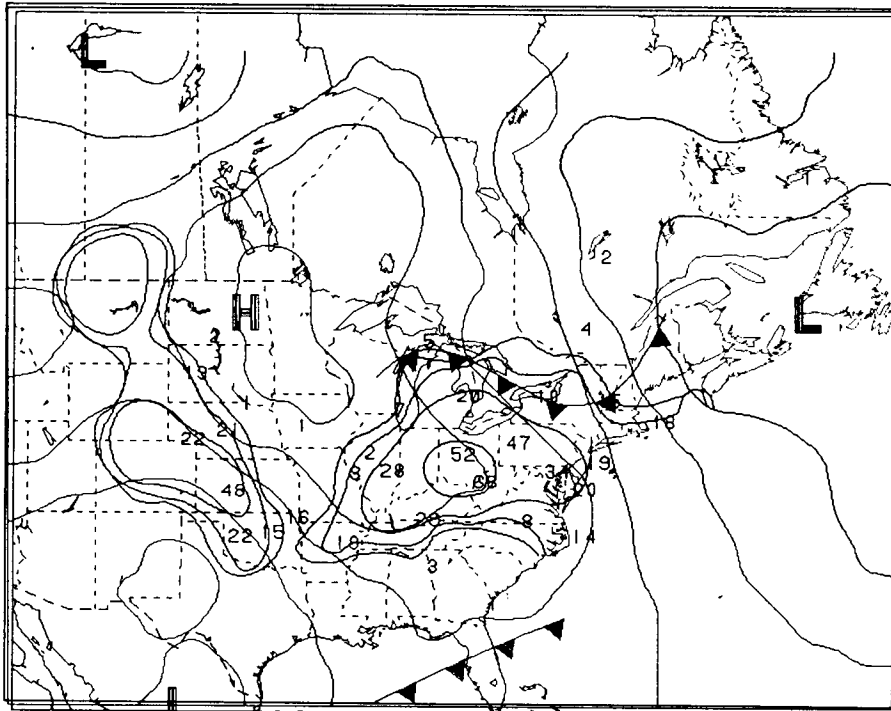


ST. CLOUD, MINNESOTA



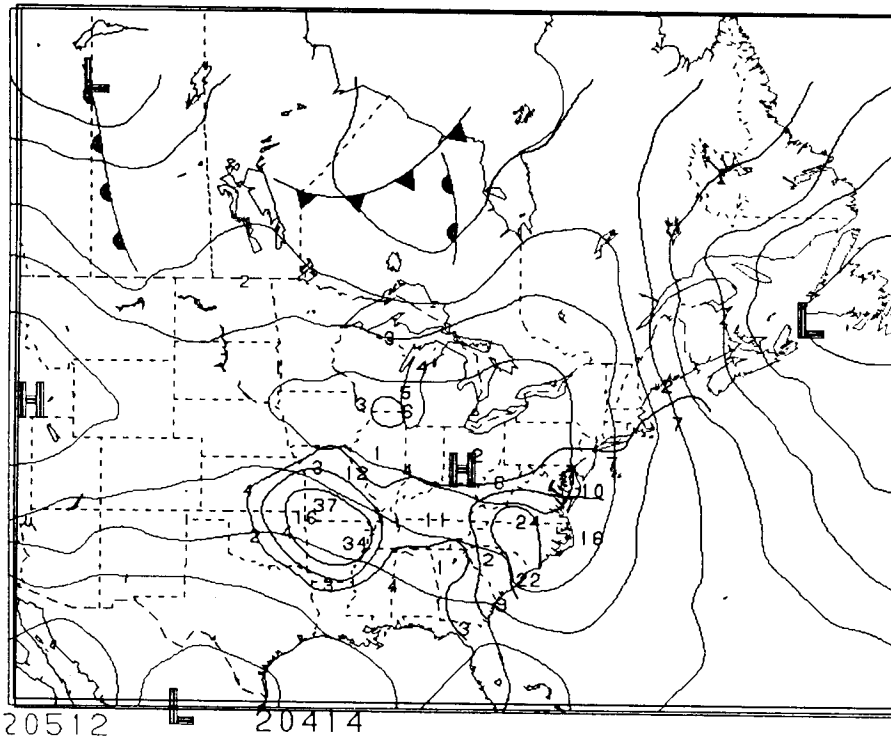
20412 20314

GLASGOW, MONTANA

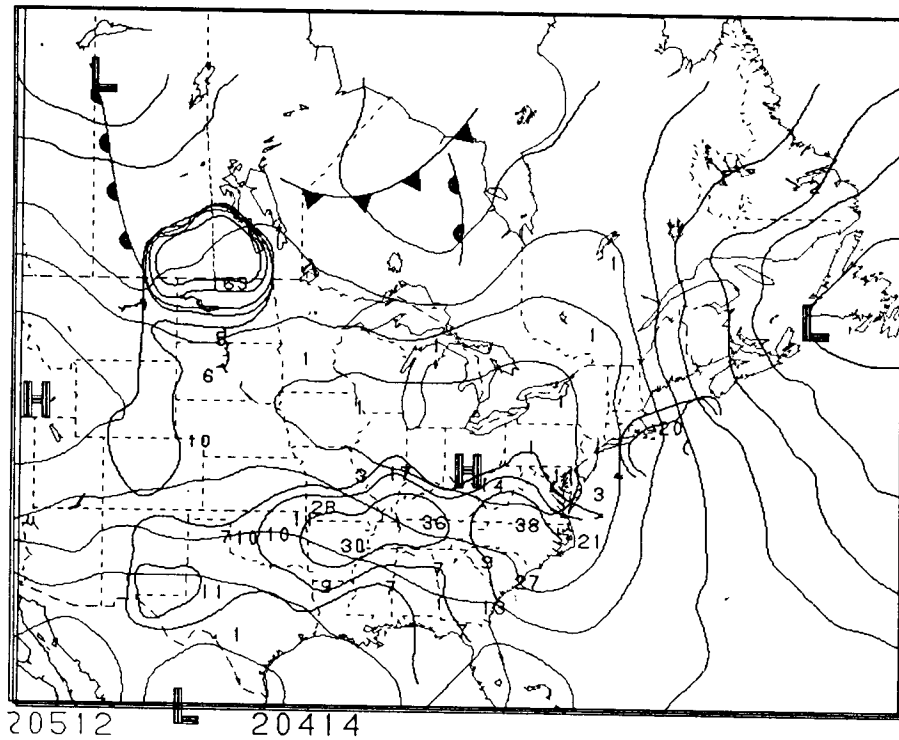


20412 20314

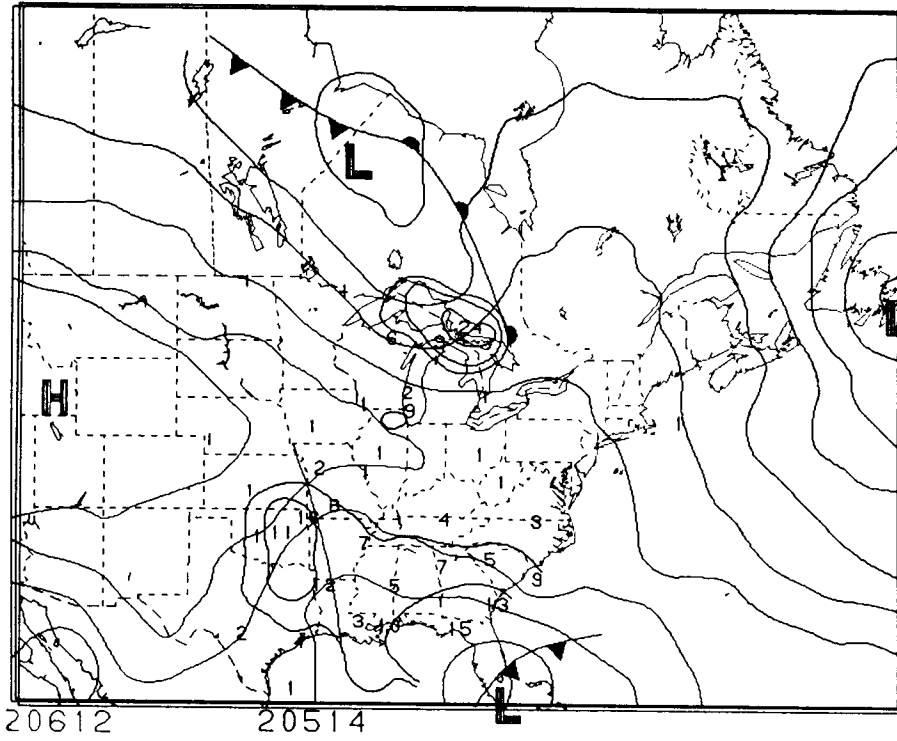
ST. CLOUD, MINNESOTA



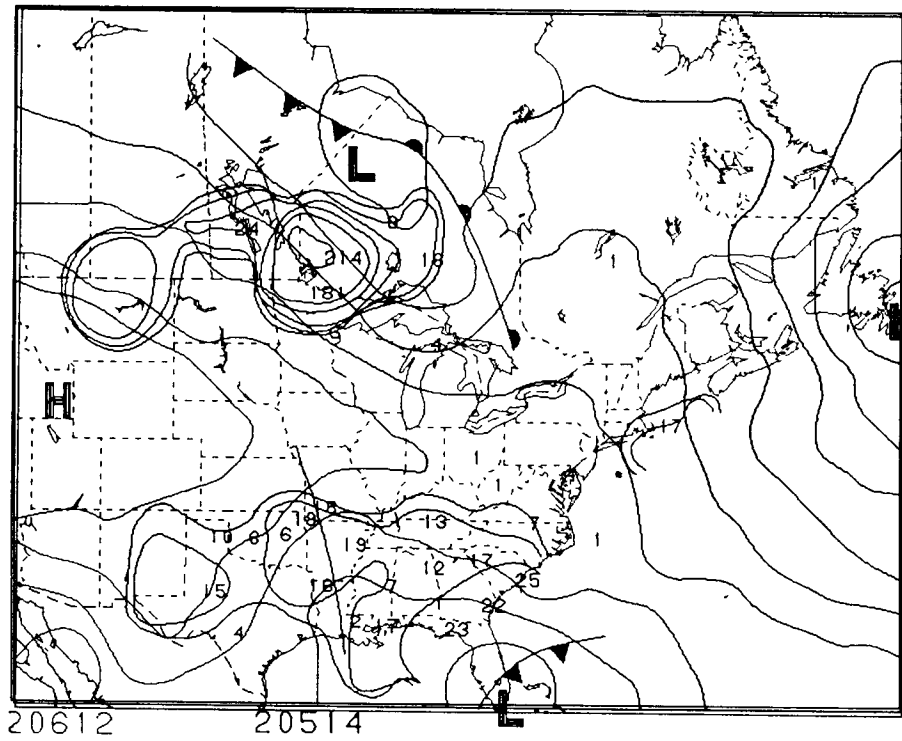
GLASGOW, MONTANA



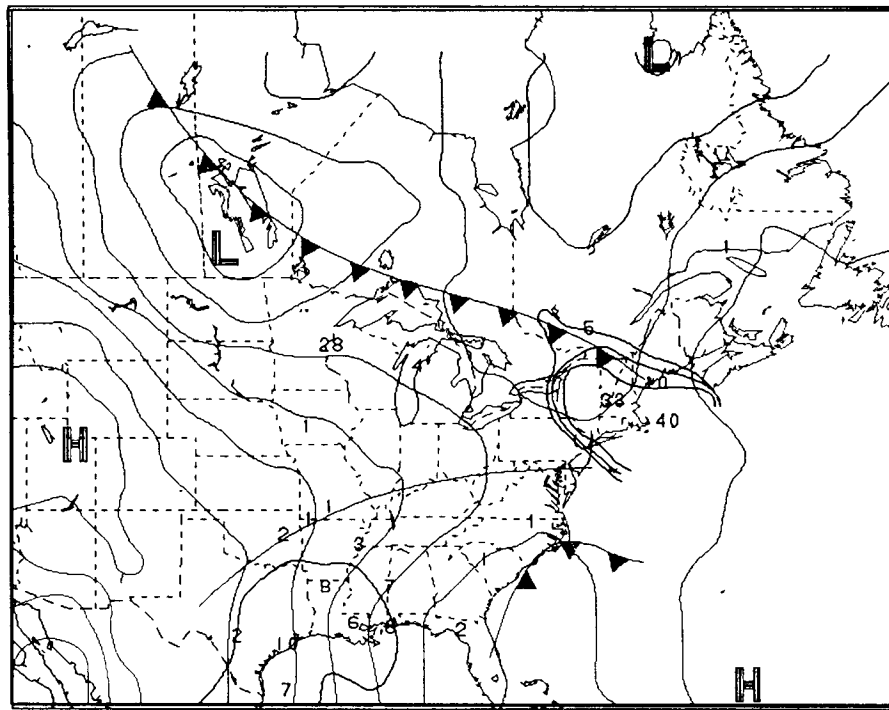
ST. CLOUD, MINNESOTA



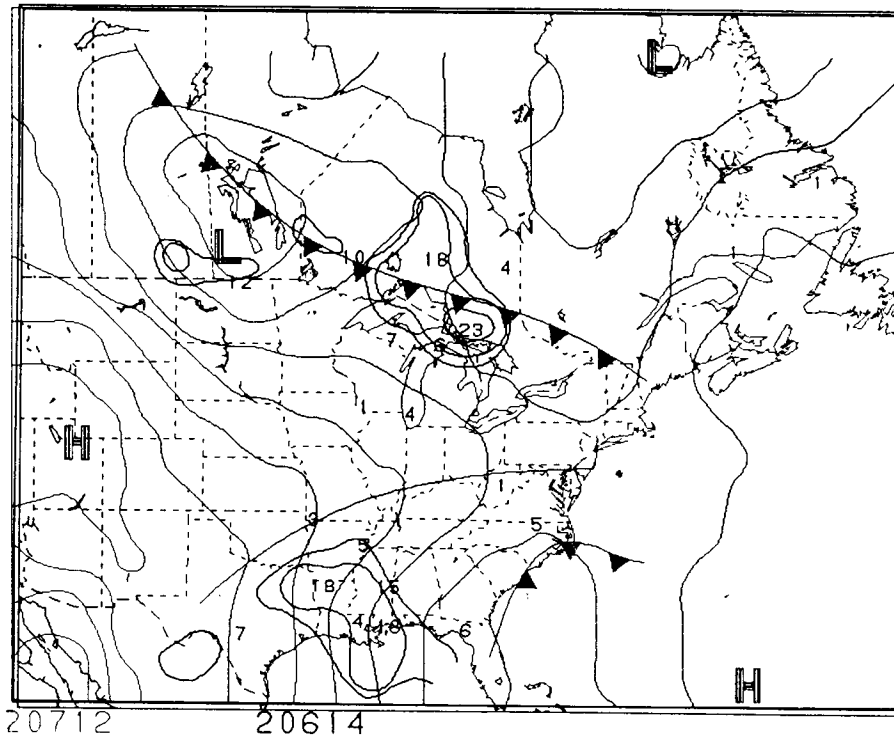
GLASGOW, MONTANA



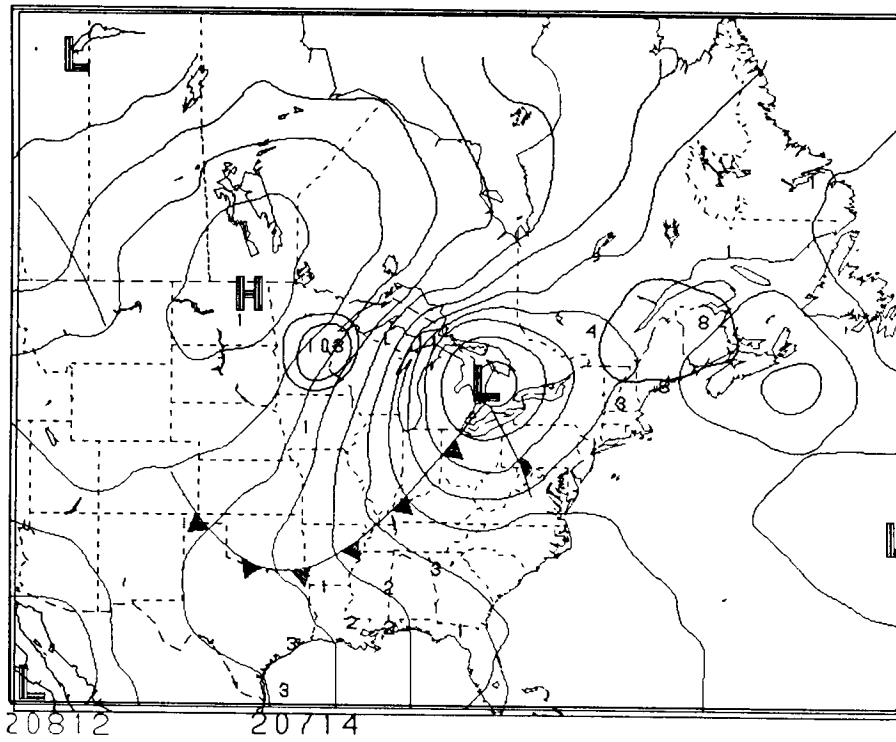
ST. CLOUD, MINNESOTA



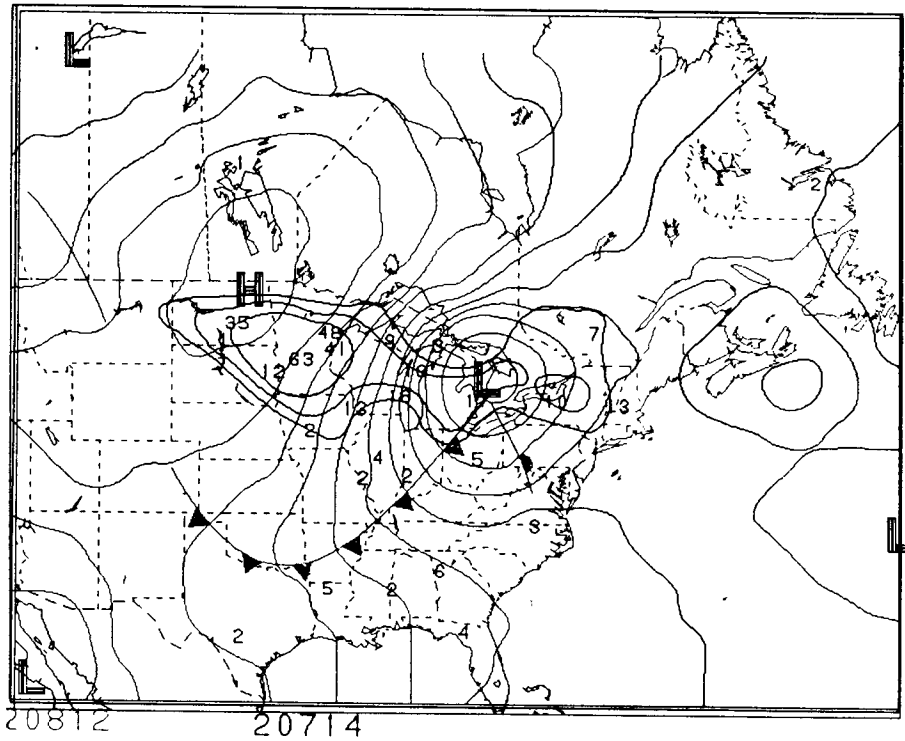
GLASGOW, MONTANA



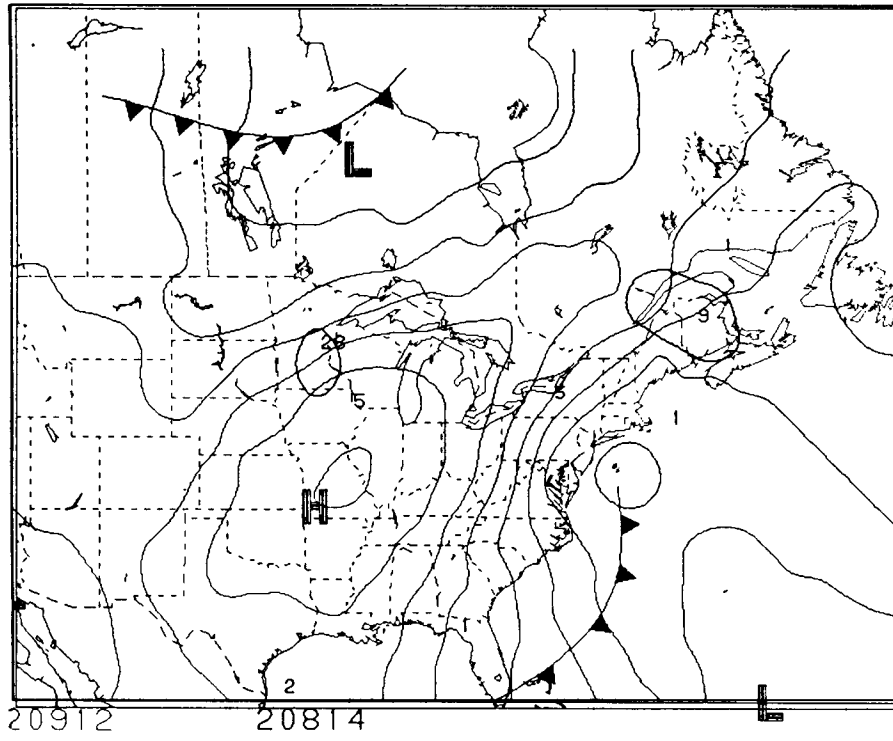
ST. CLOUD, MINNESOTA



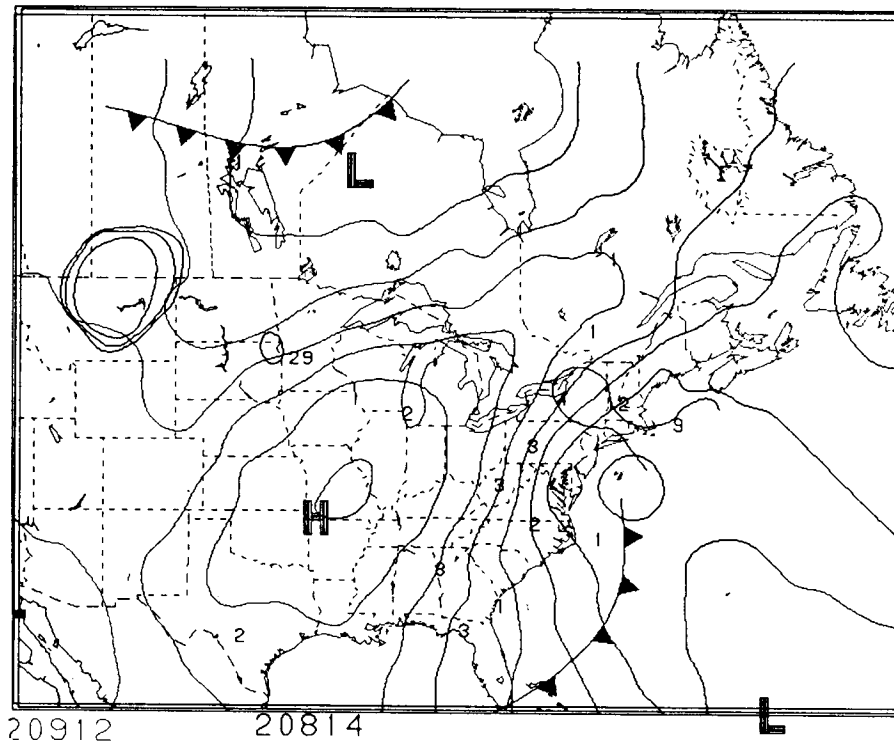
GLASGOW, MONTANA



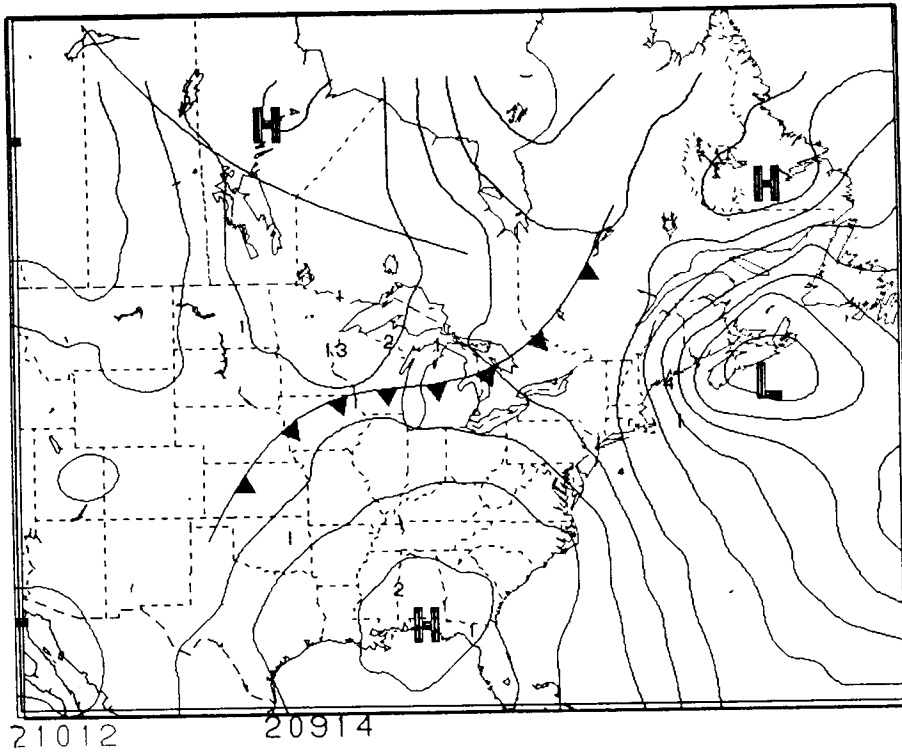
ST. CLOUD, MINNESOTA



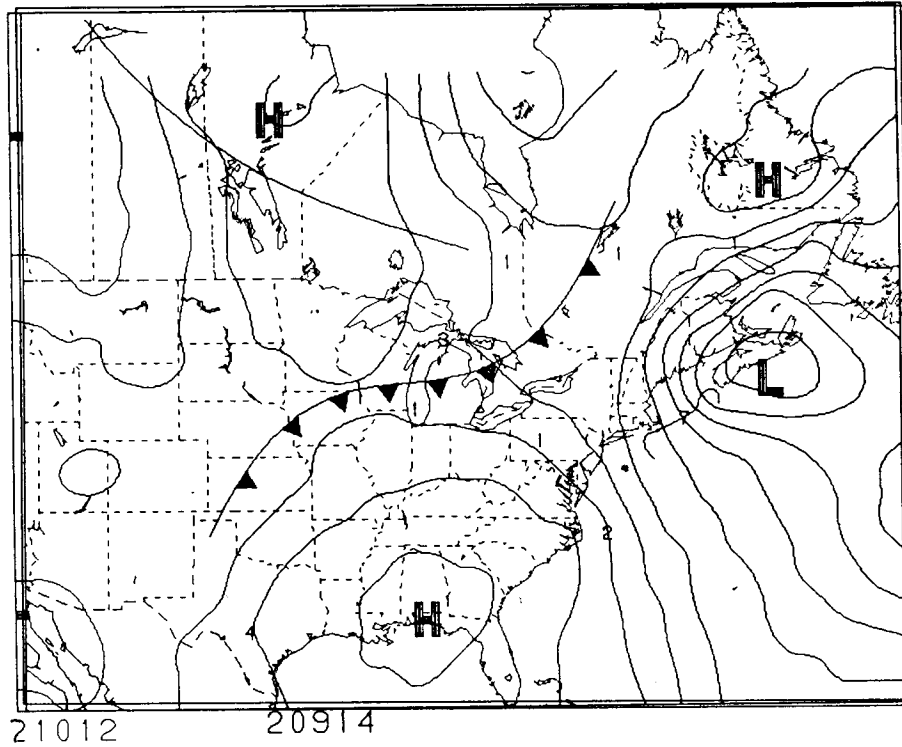
GLASGOW, MONTANA



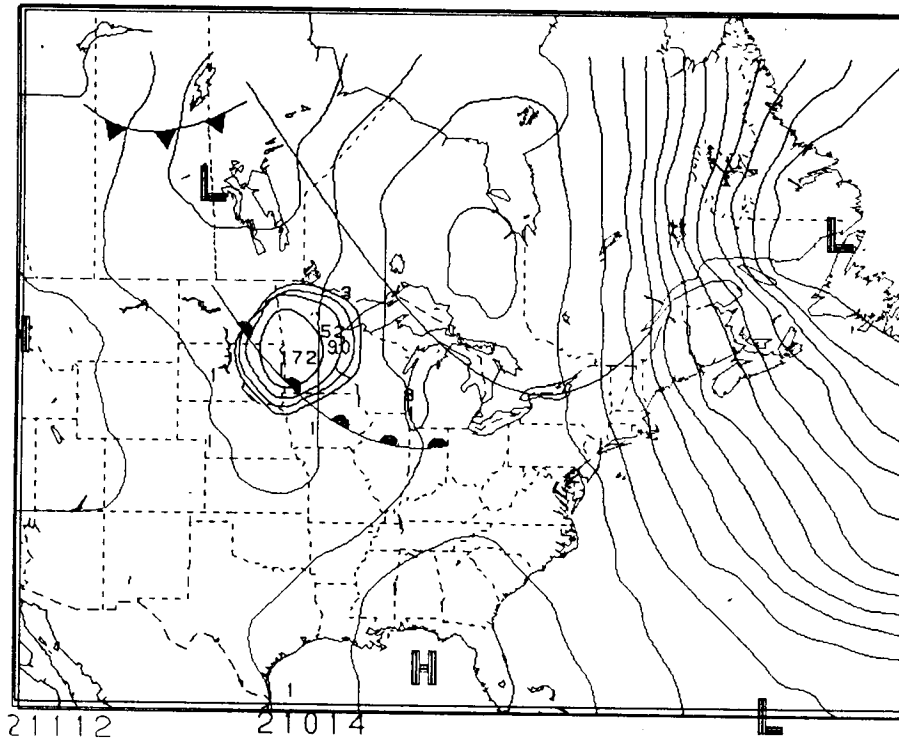
ST. CLOUD, MINNESOTA



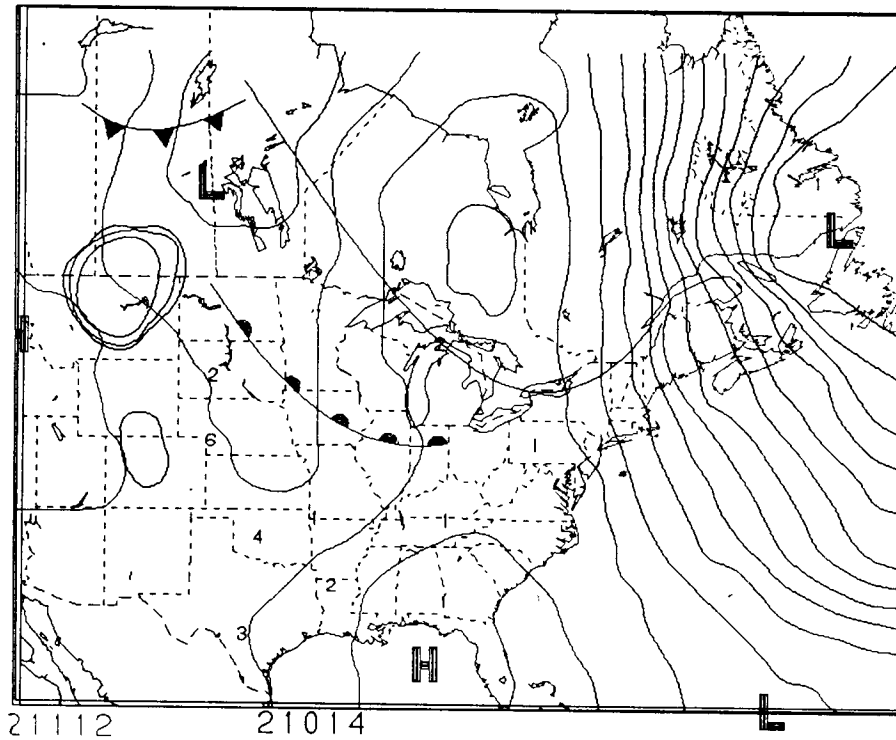
GLASGOW, MONTANA



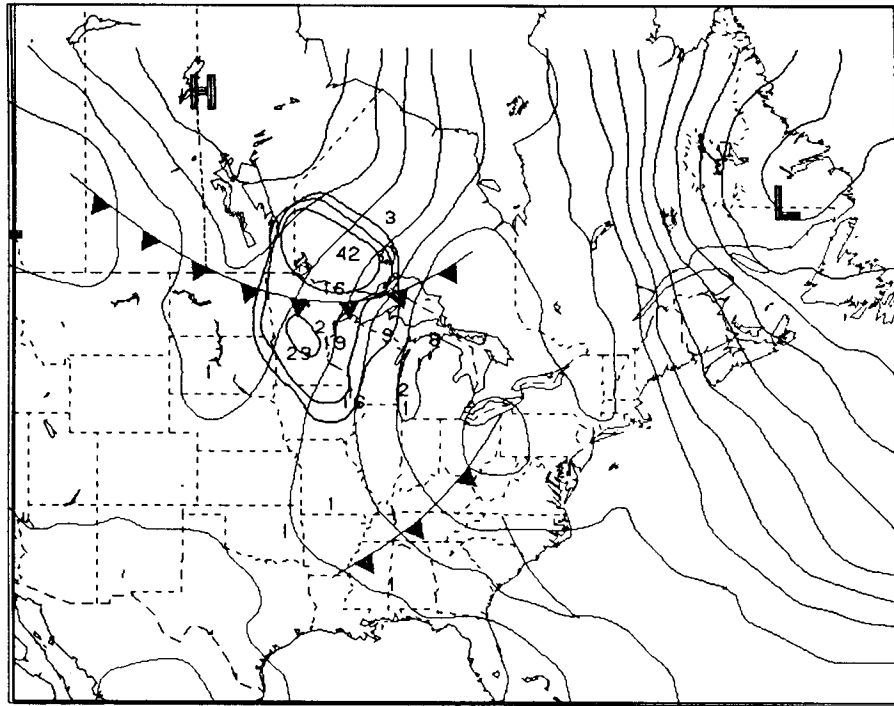
ST. CLOUD, MINNESOTA



GLASGOW, MONTANA



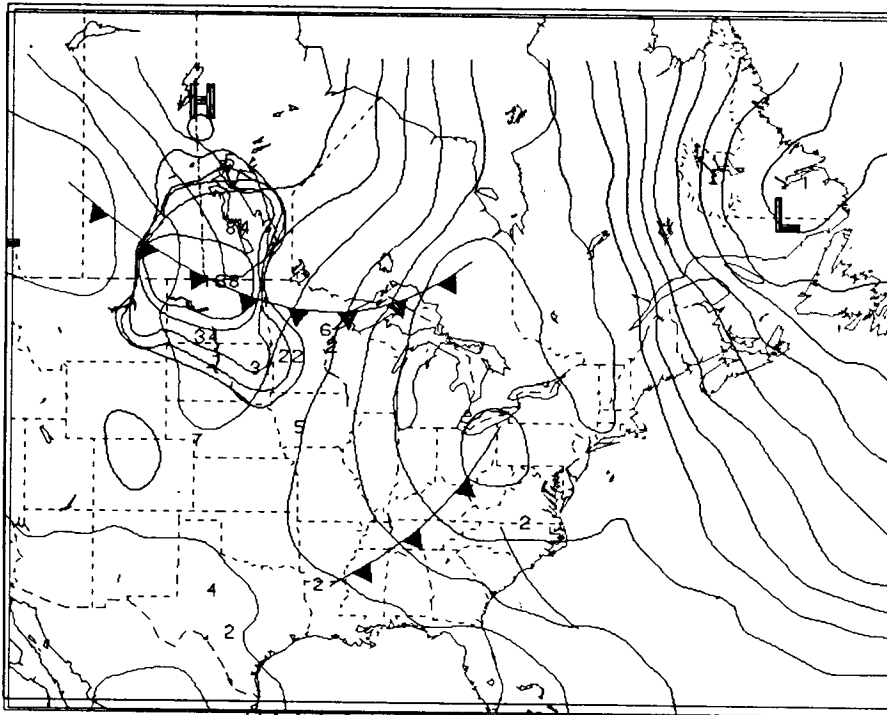
ST. CLOUD, MINNESOTA



21212

21114

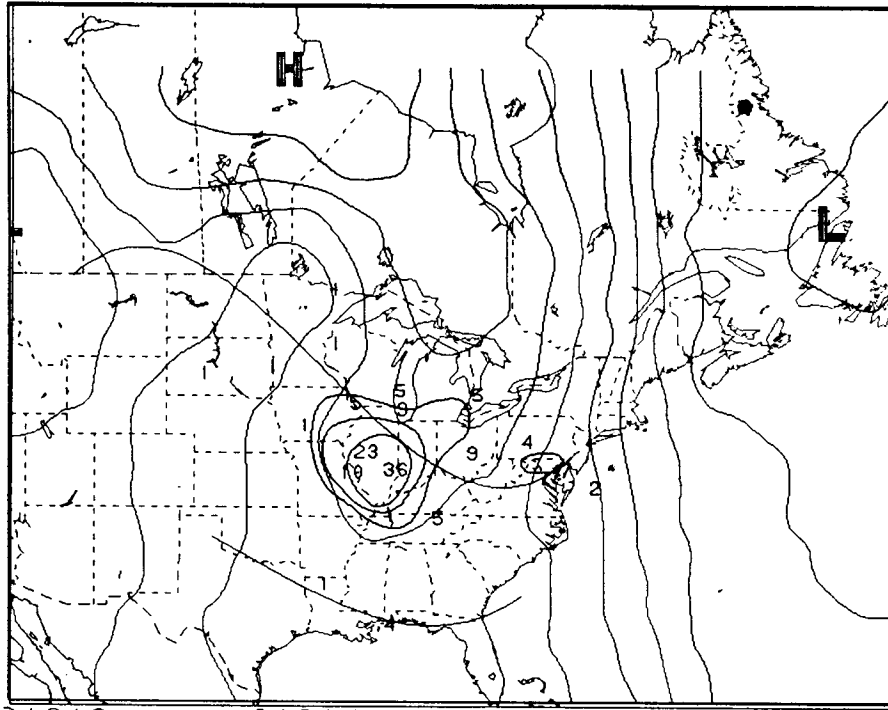
GLASGOW, MONTANA



21212

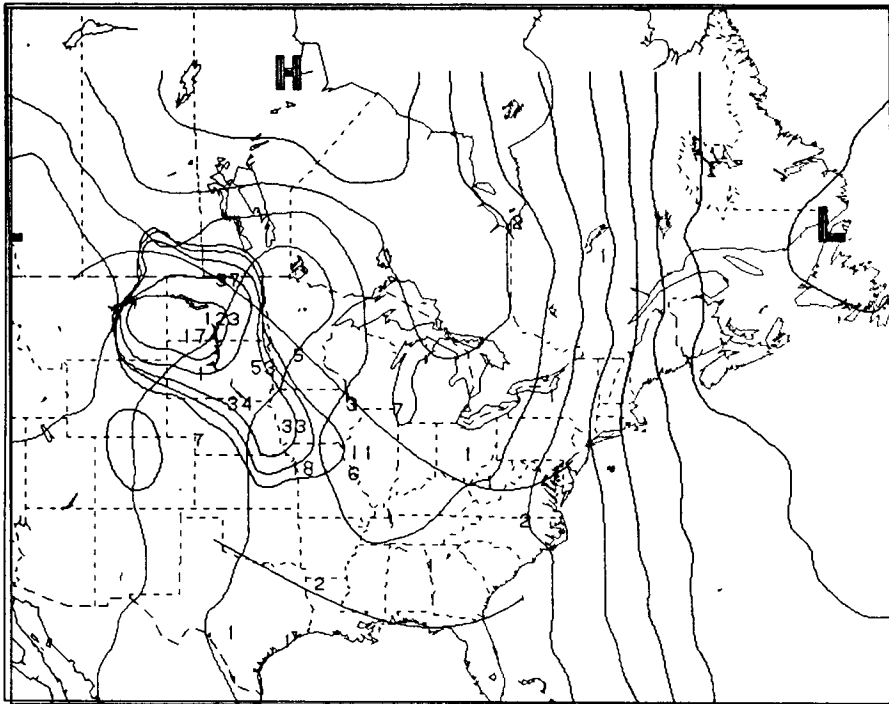
21114

ST. CLOUD, MINNESOTA



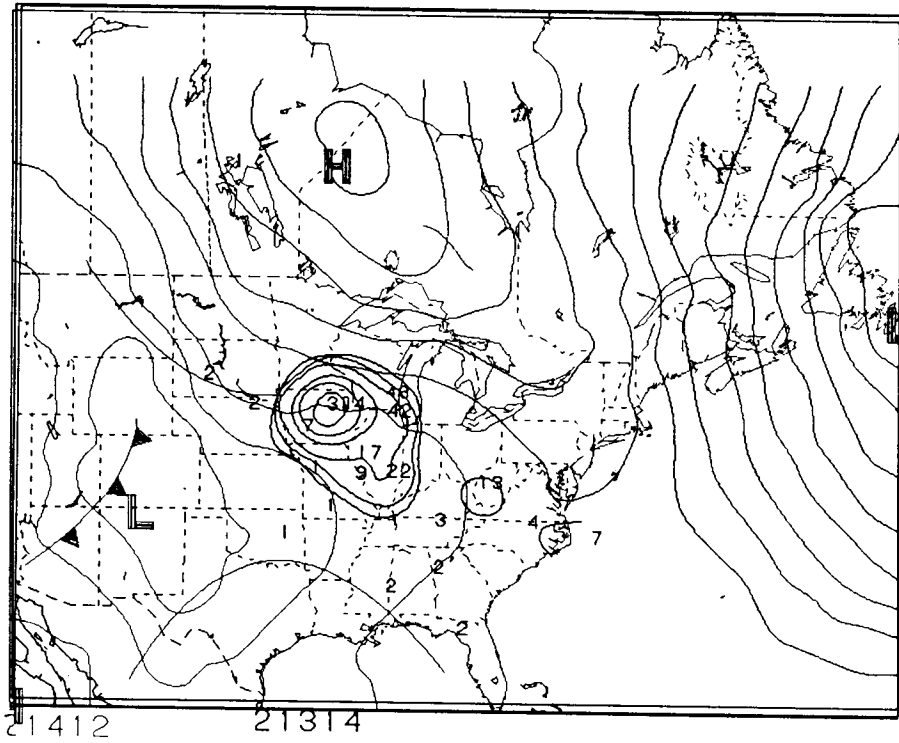
21312 21214

GLASGOW, MONTANA

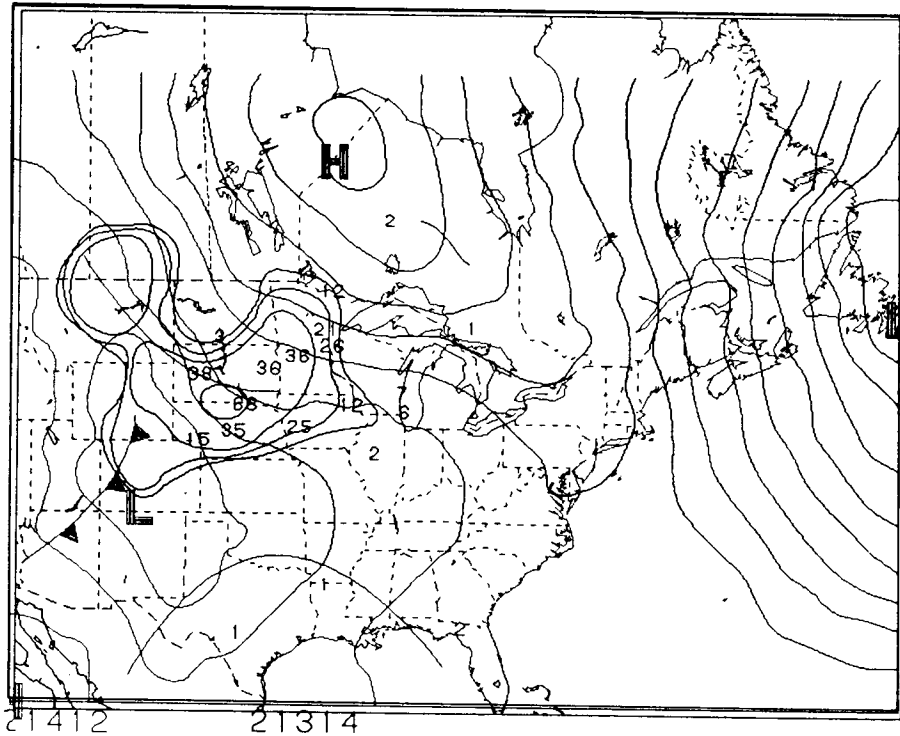


21312 21214

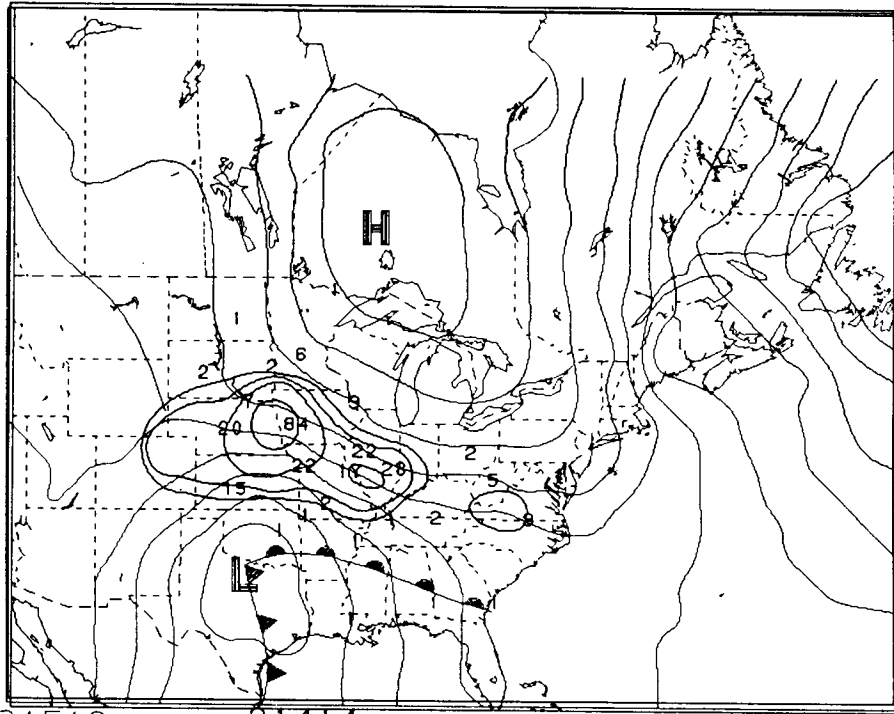
ST. CLOUD, MINNESOTA



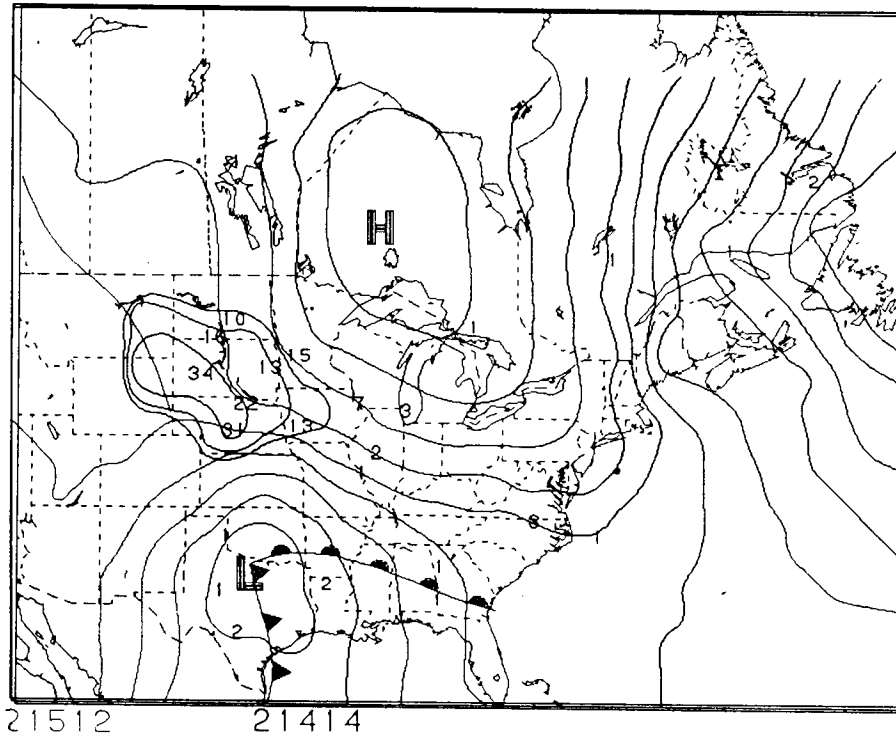
GLASGOW, MONTANA



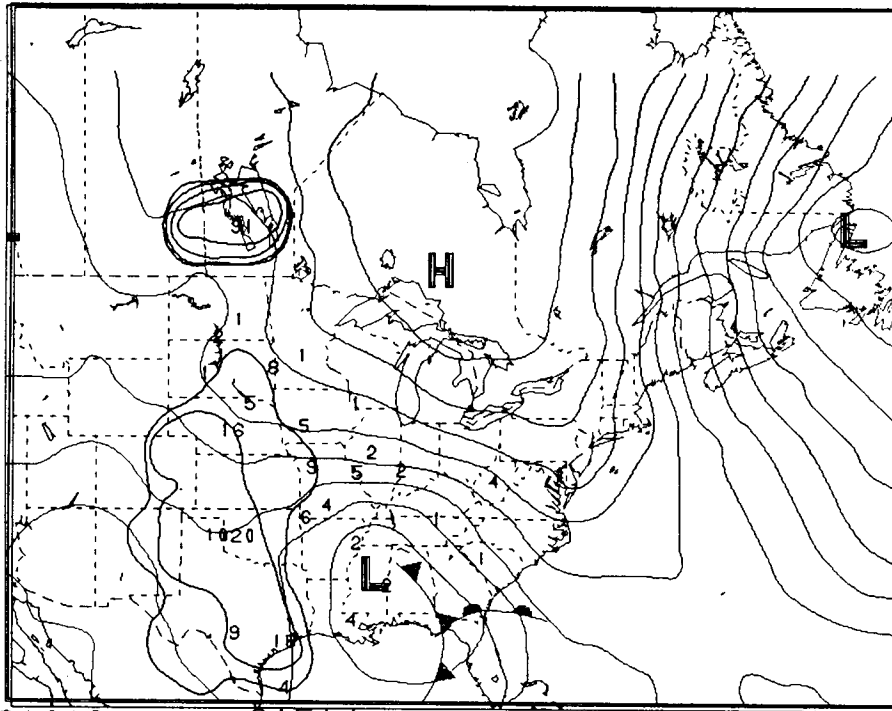
ST. CLOUD, MINNESOTA



GLASGOW, MONTANA



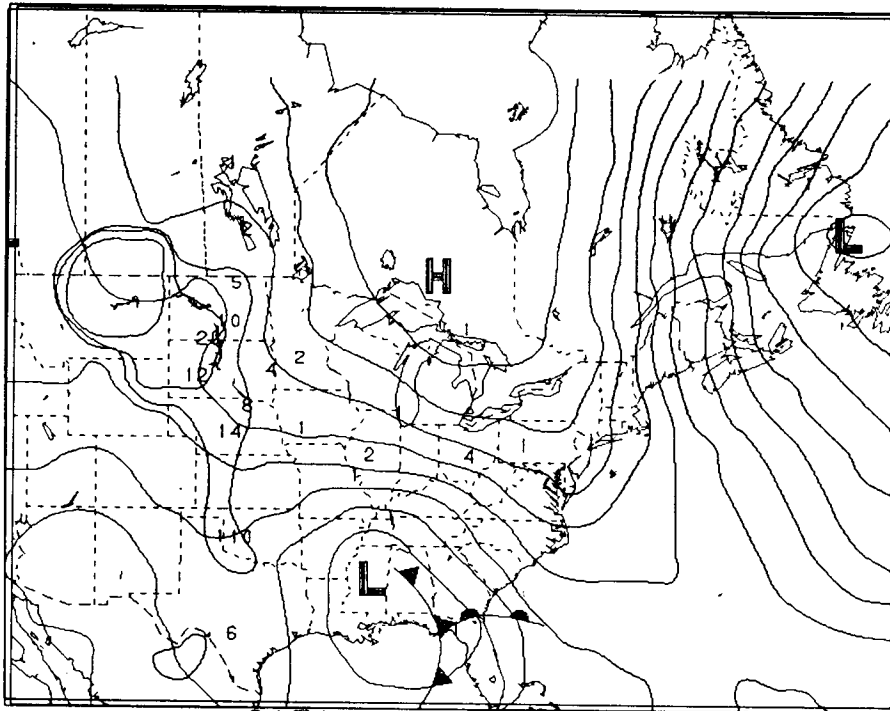
ST. CLOUD, MINNESOTA



21612

21514

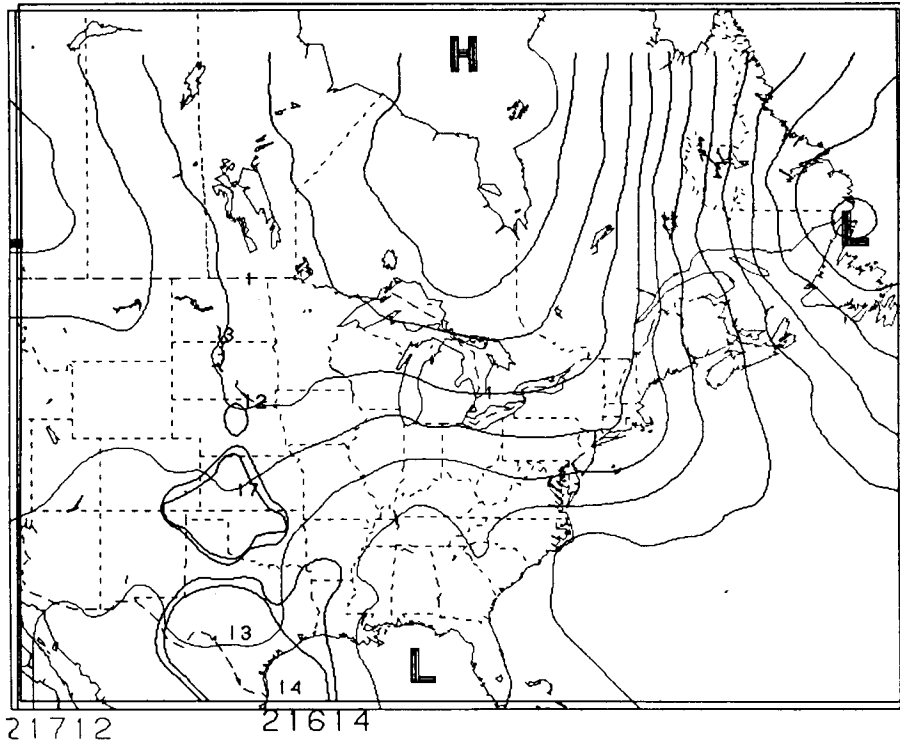
GLASGOW, MONTANA



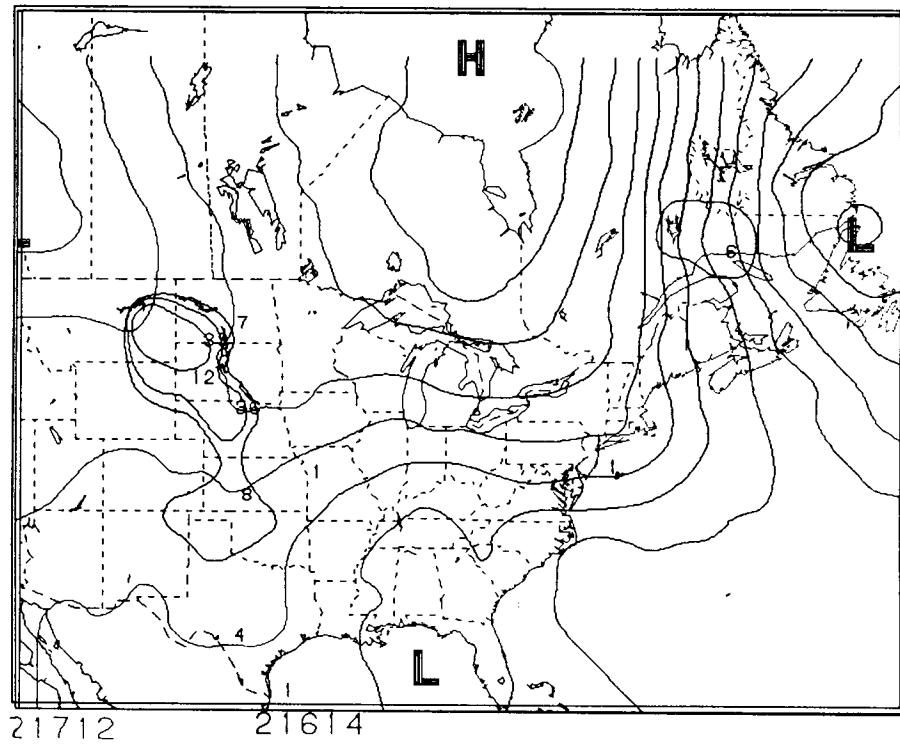
21612

21514

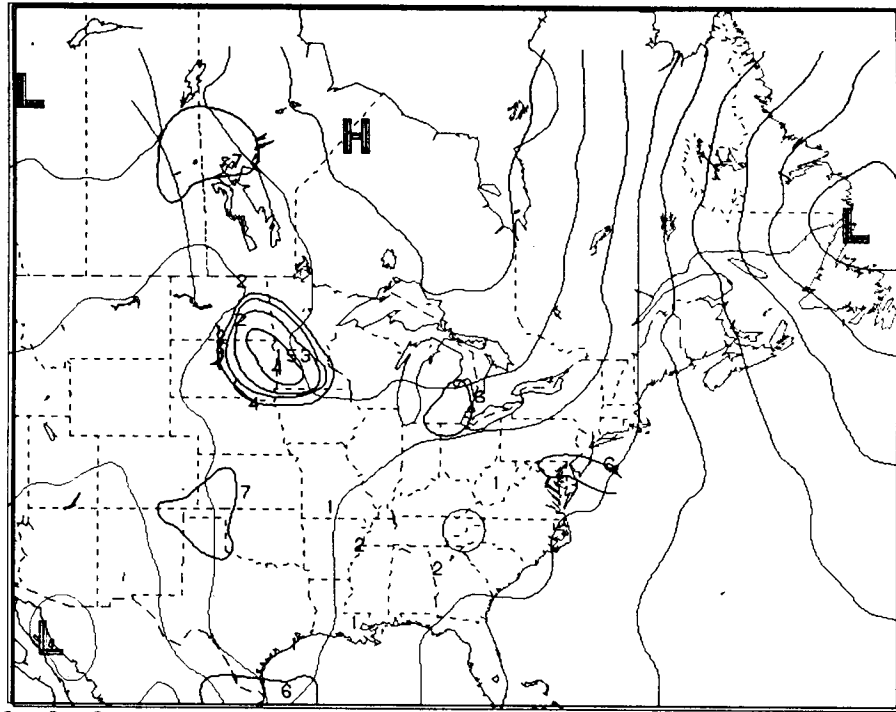
ST. CLOUD, MINNESOTA



GLASGOW, MONTANA



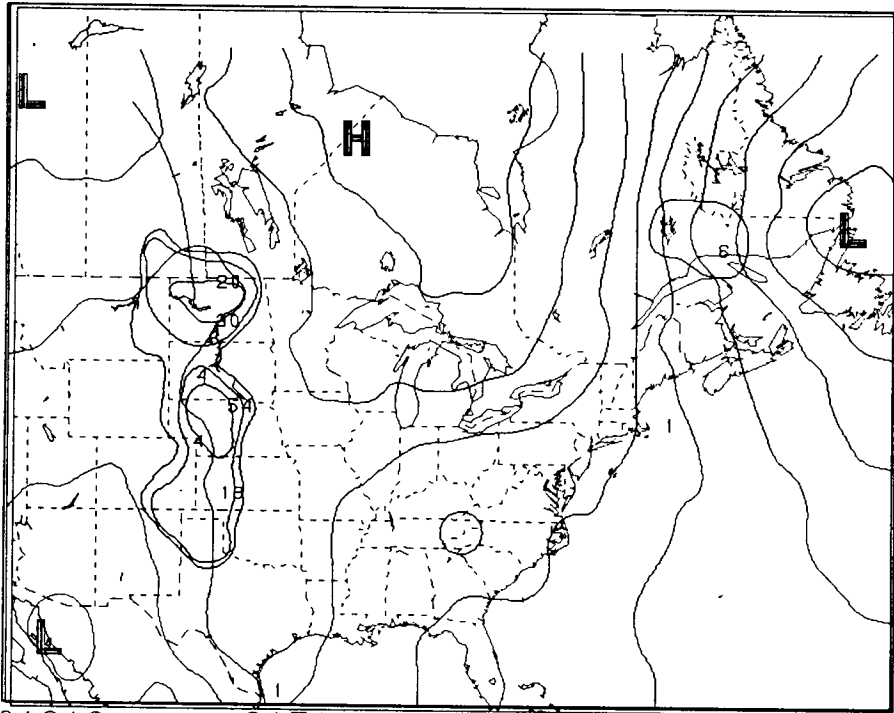
ST. CLOUD, MINNESOTA



21812

21714

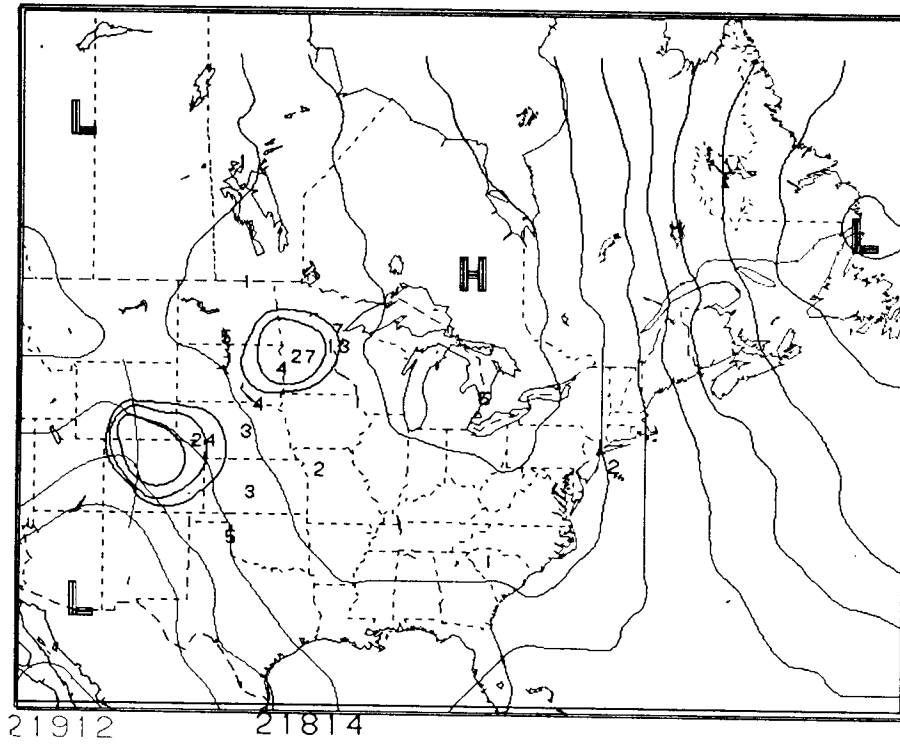
GLASGOW, MONTANA



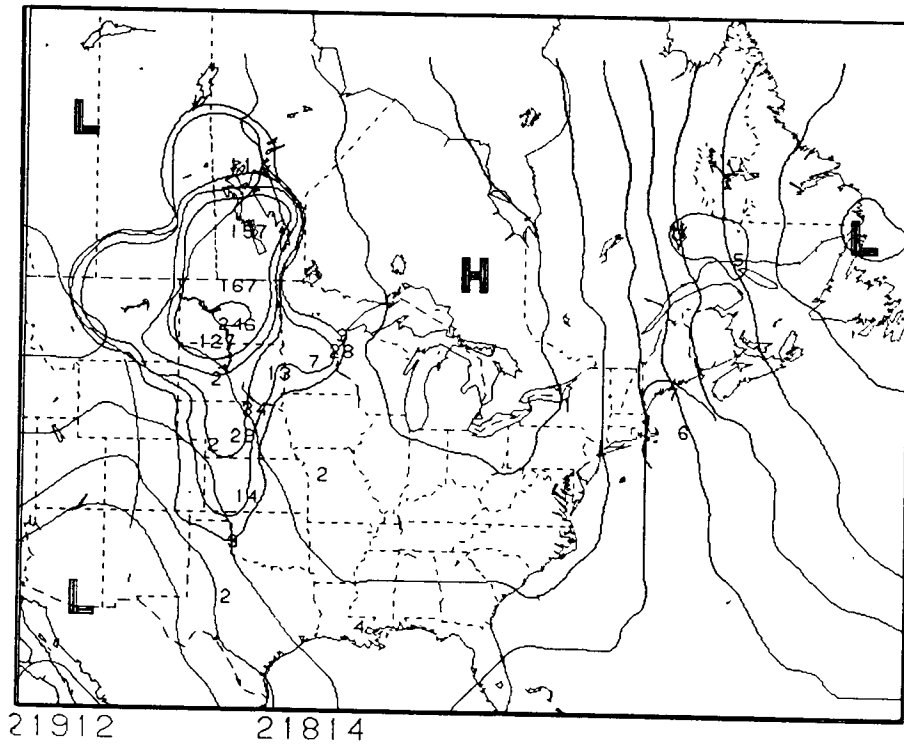
21812

21714

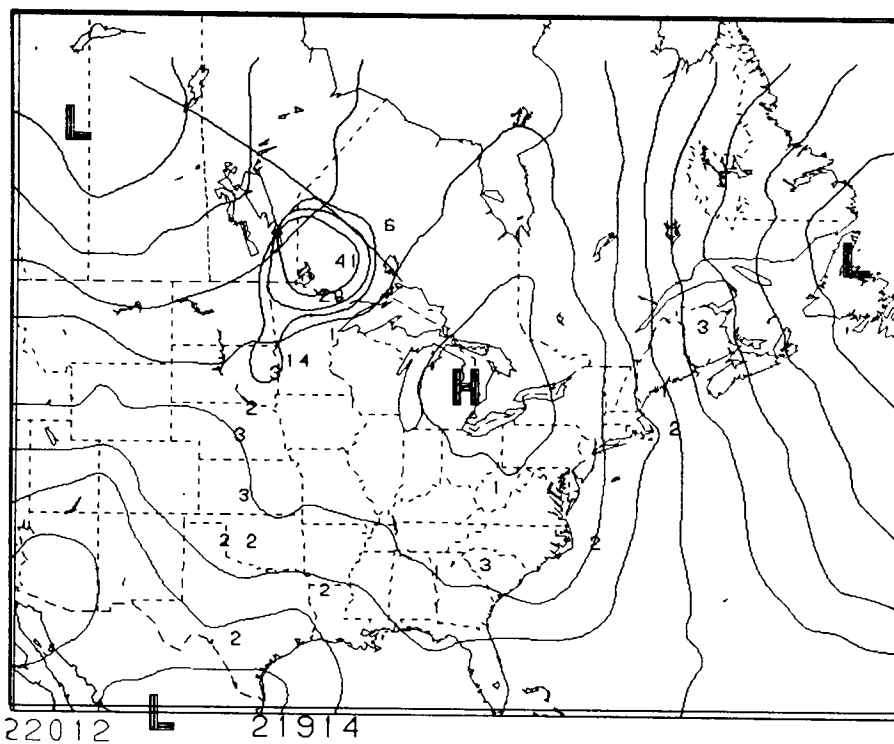
ST. CLOUD, MINNESOTA



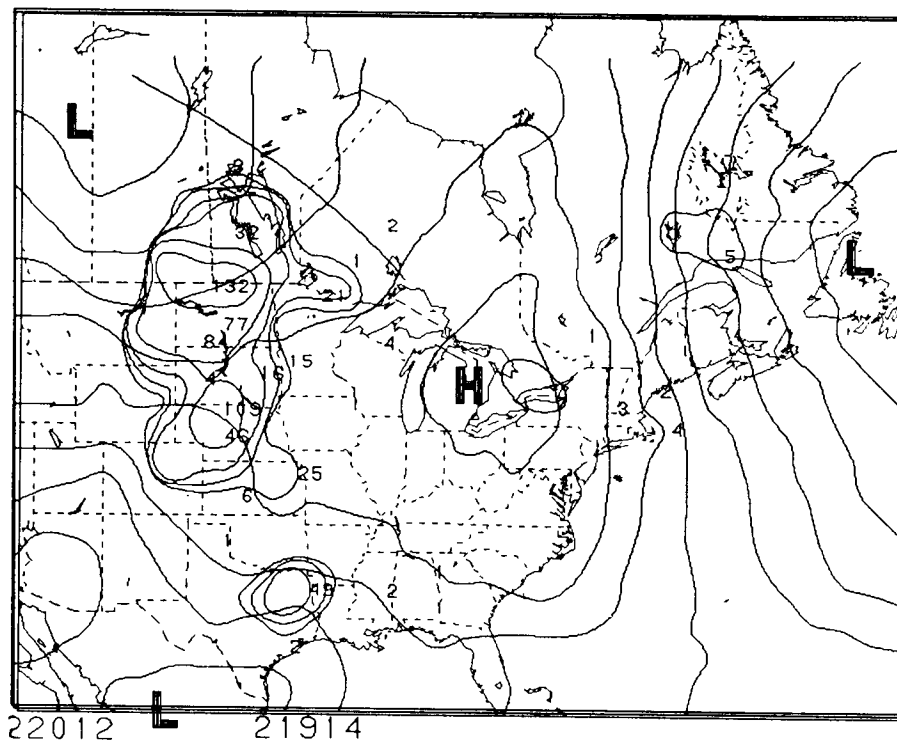
GLASGOW, MONTANA



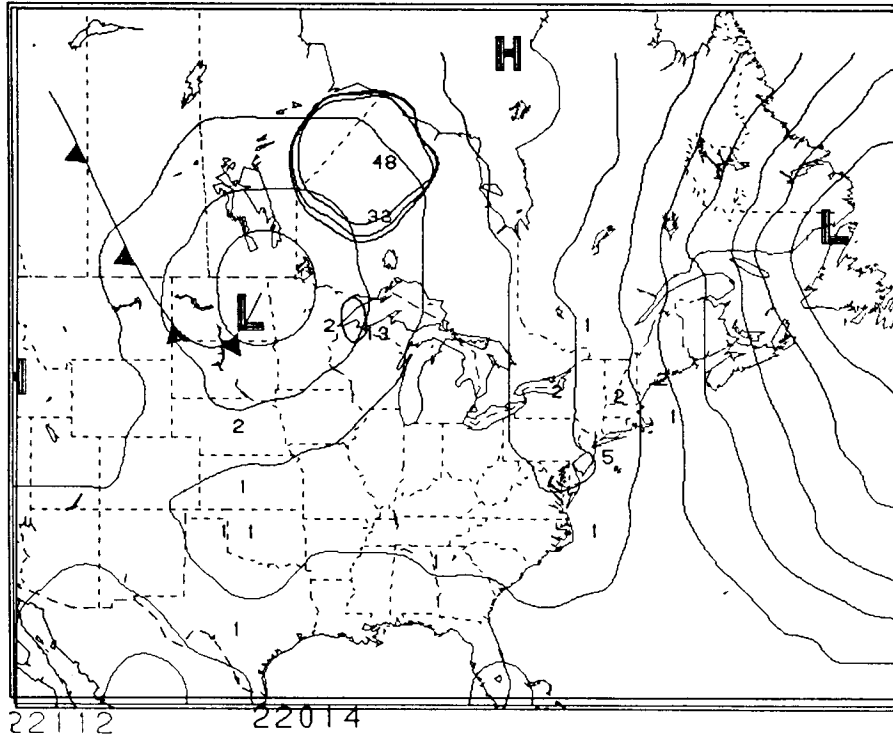
ST. CLOUD, MINNESOTA



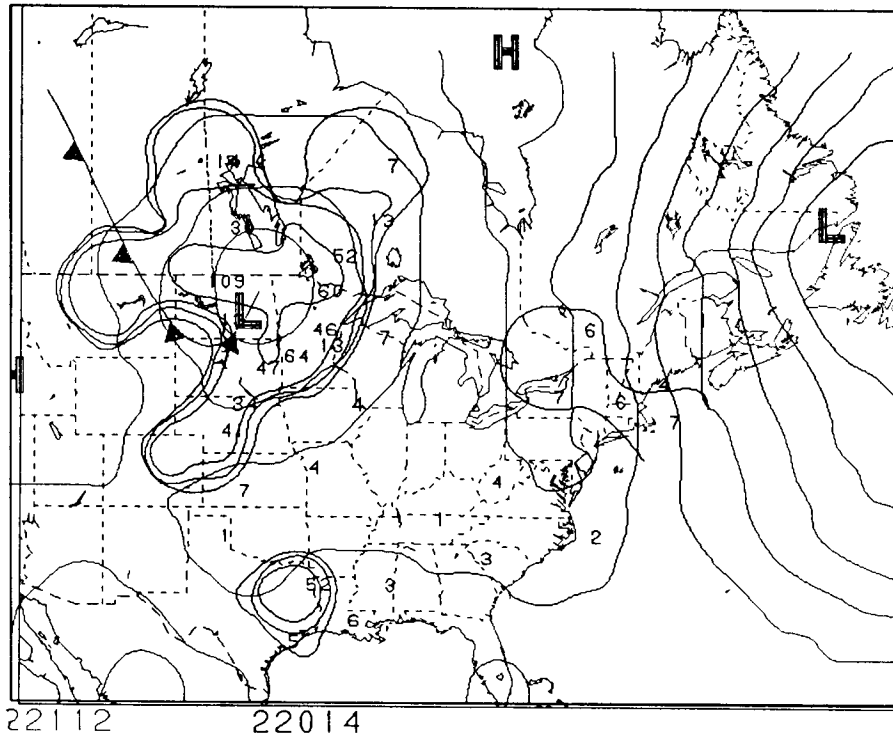
GLASGOW, MONTANA



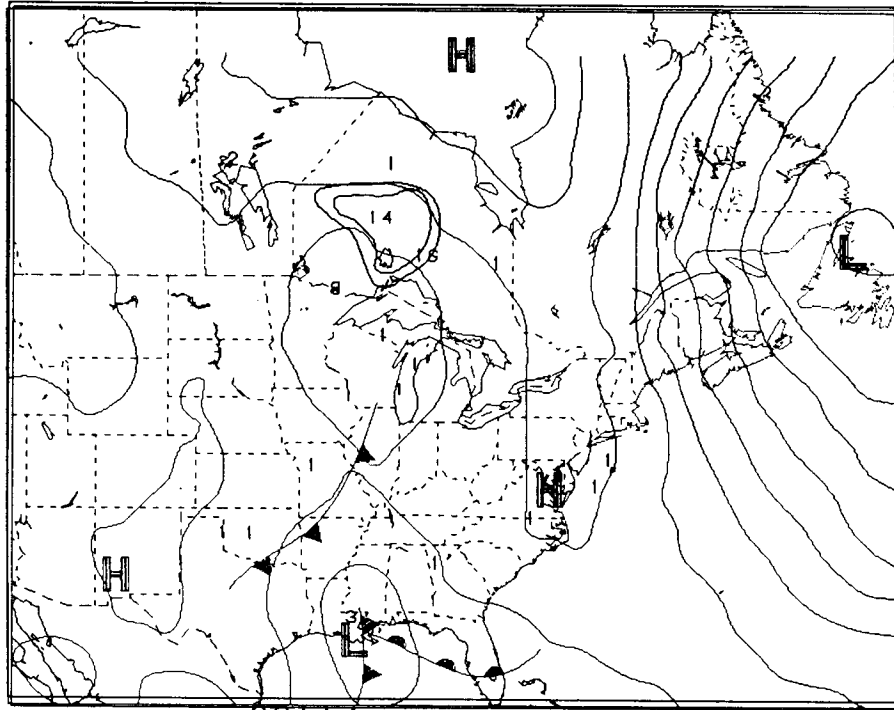
ST. CLOUD, MINNESOTA



GLASGOW, MONTANA



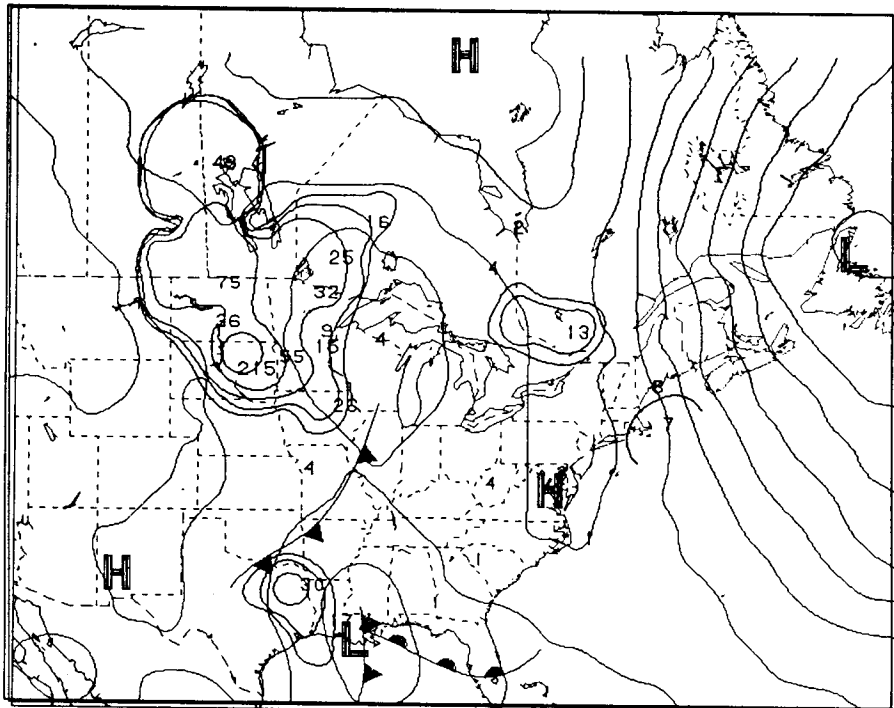
ST. CLOUD, MINNESOTA



22212

22114

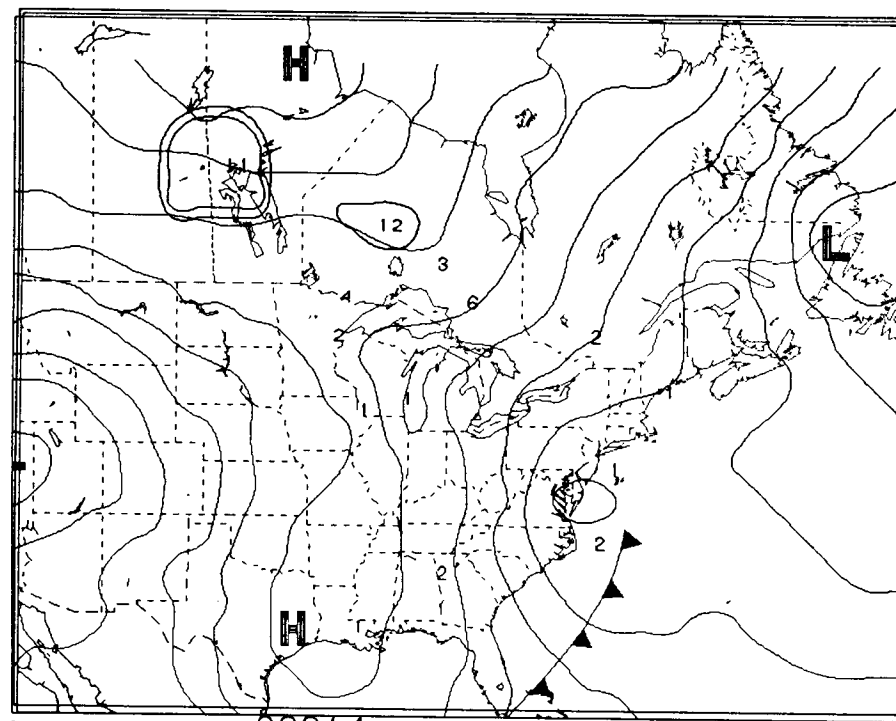
GLASGOW, MONTANA



22212

22114

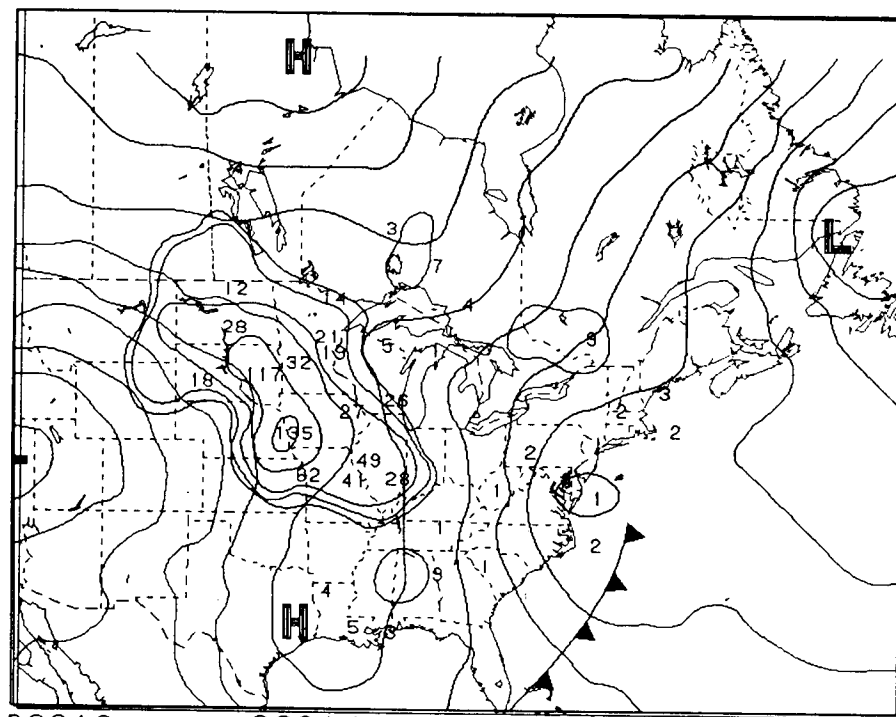
ST. CLOUD, MINNESOTA



22312

22214

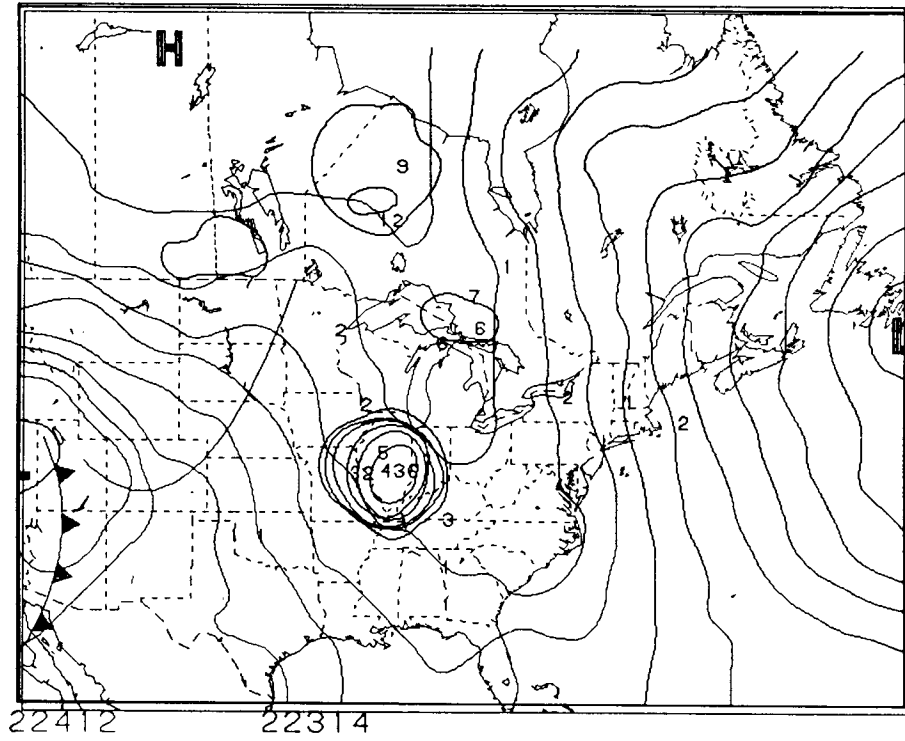
GLASGOW, MONTANA



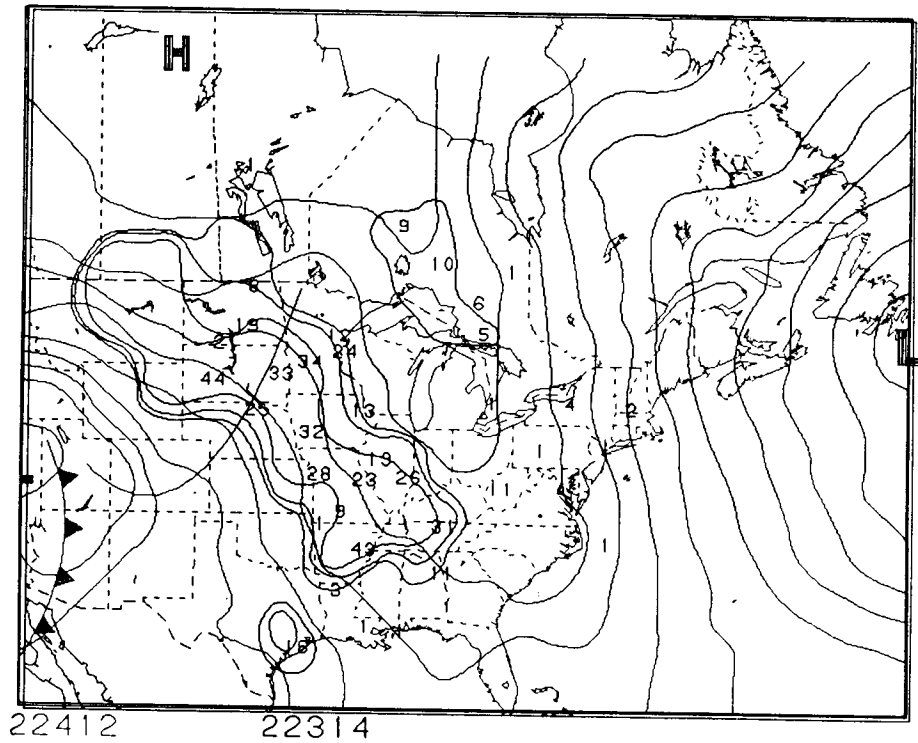
22312

22214

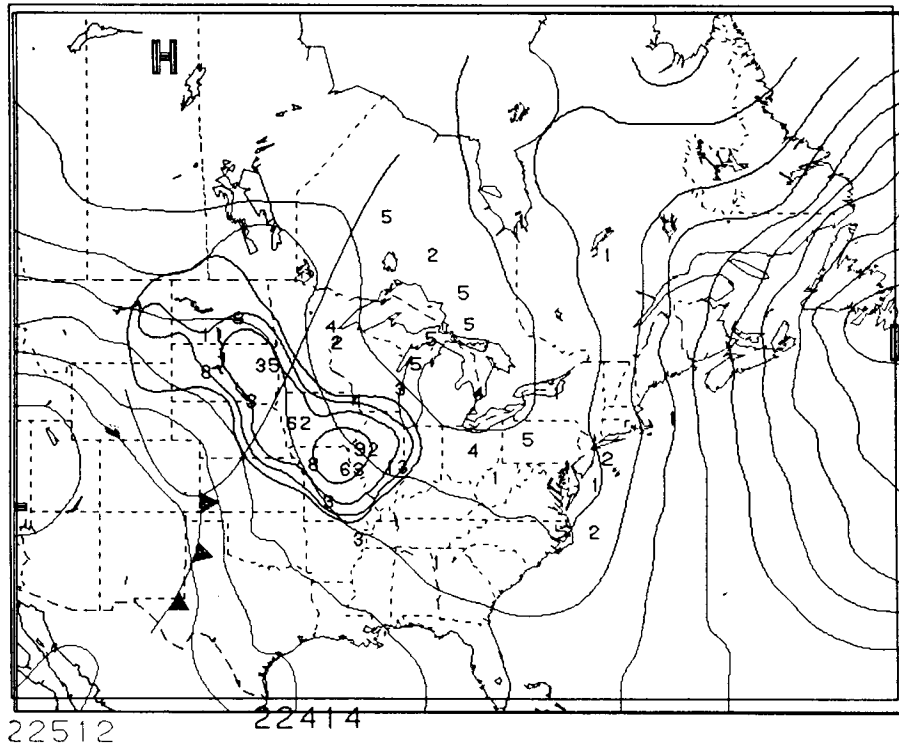
ST. CLOUD, MINNESOTA



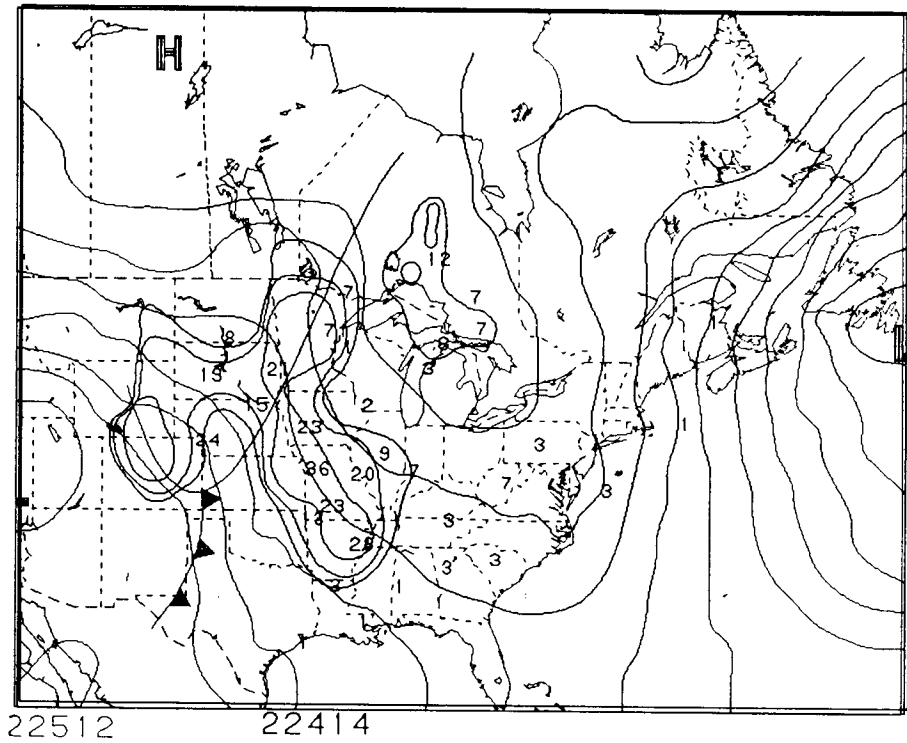
GLASGOW, MONTANA



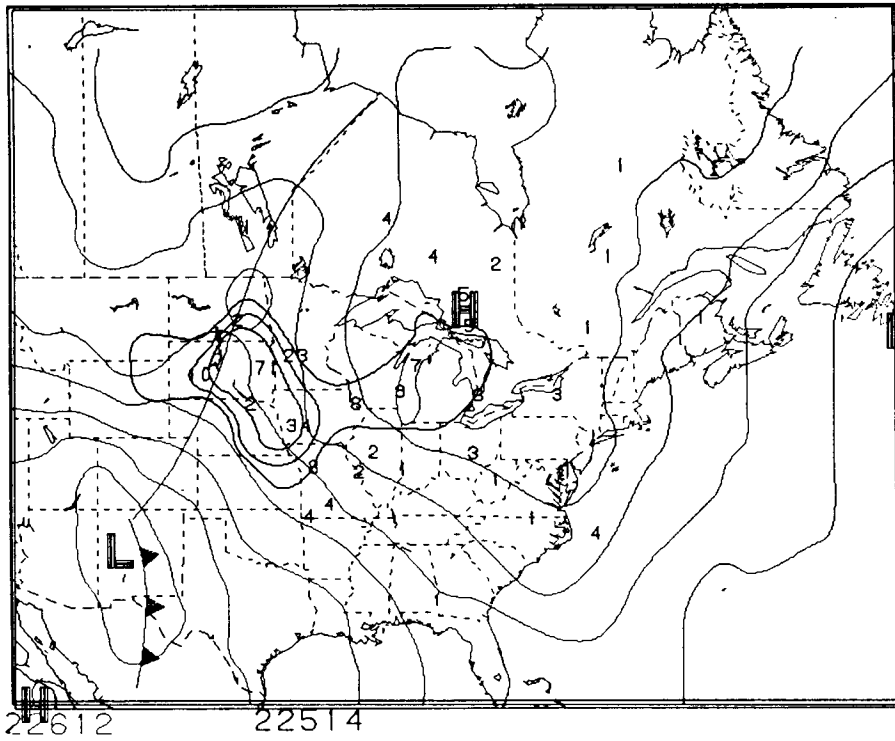
ST. CLOUD, MINNESOTA



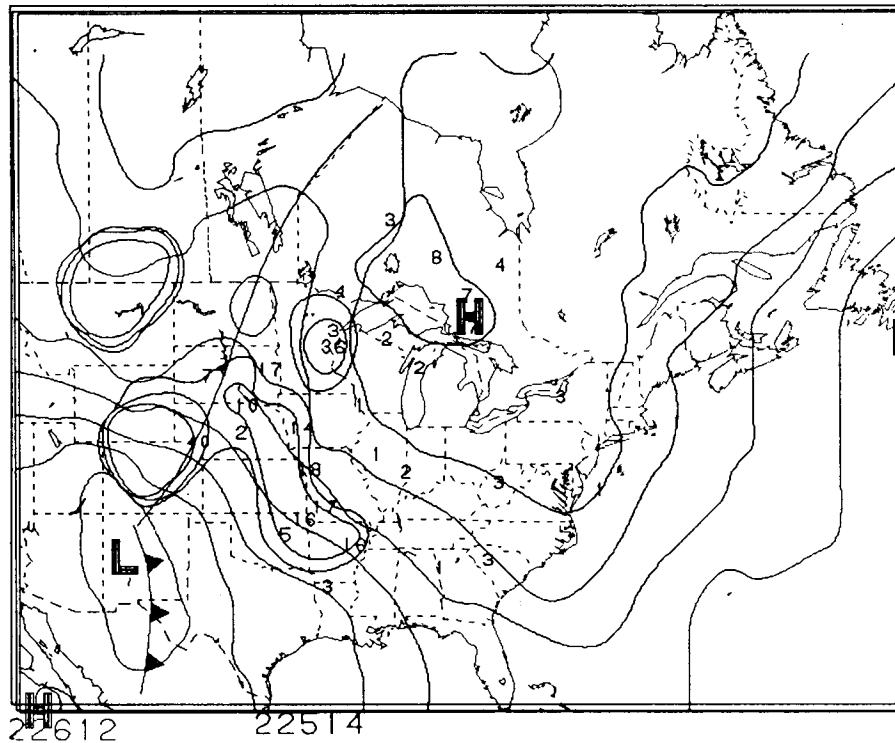
GLASGOW, MONTANA



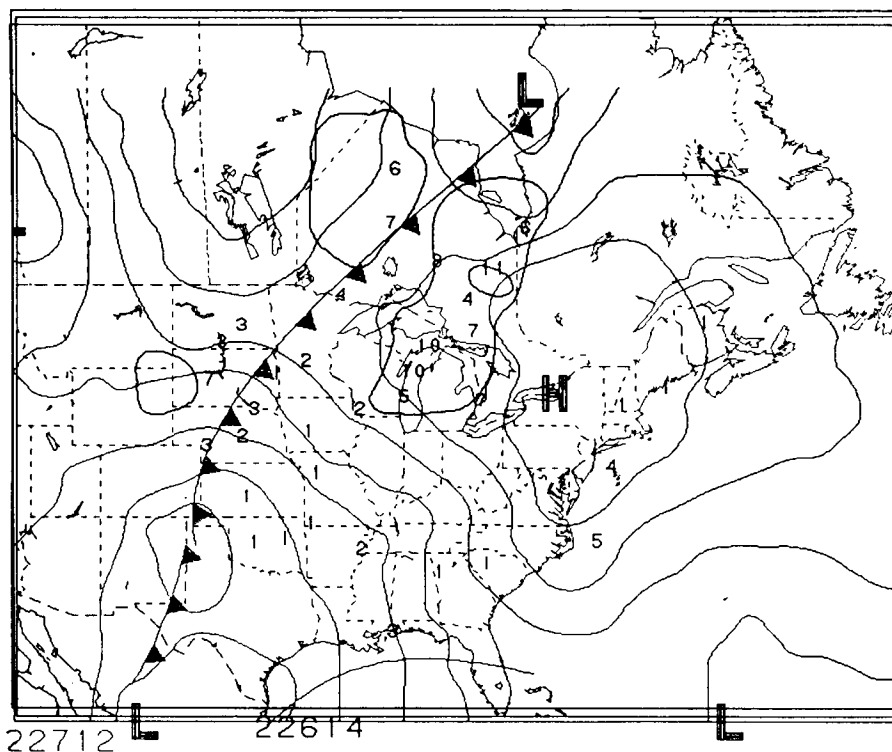
ST. CLOUD, MINNESOTA



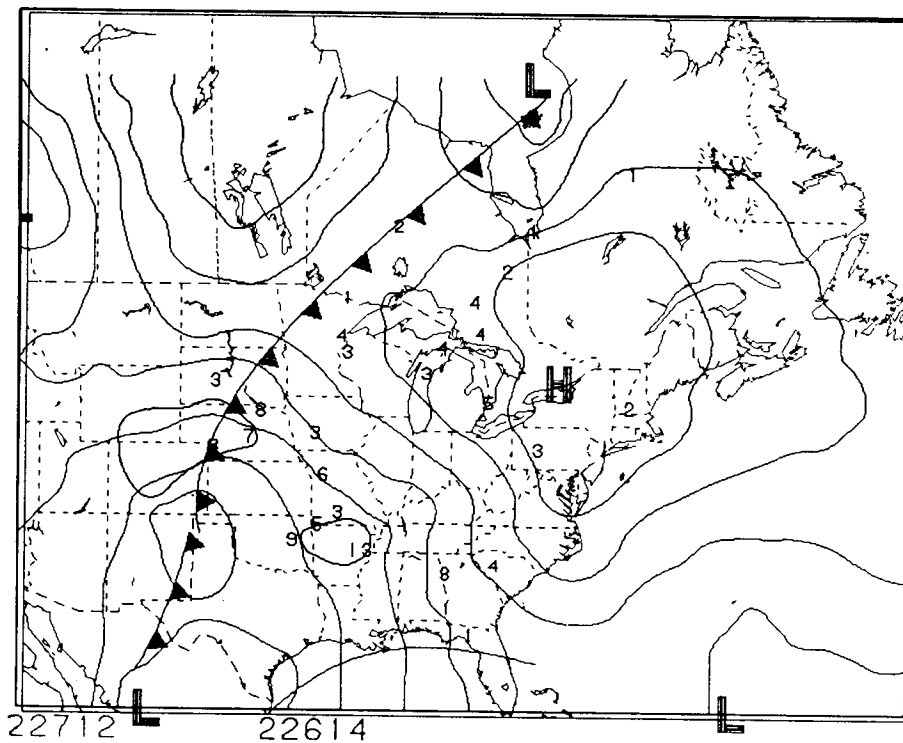
GLASGOW, MONTANA



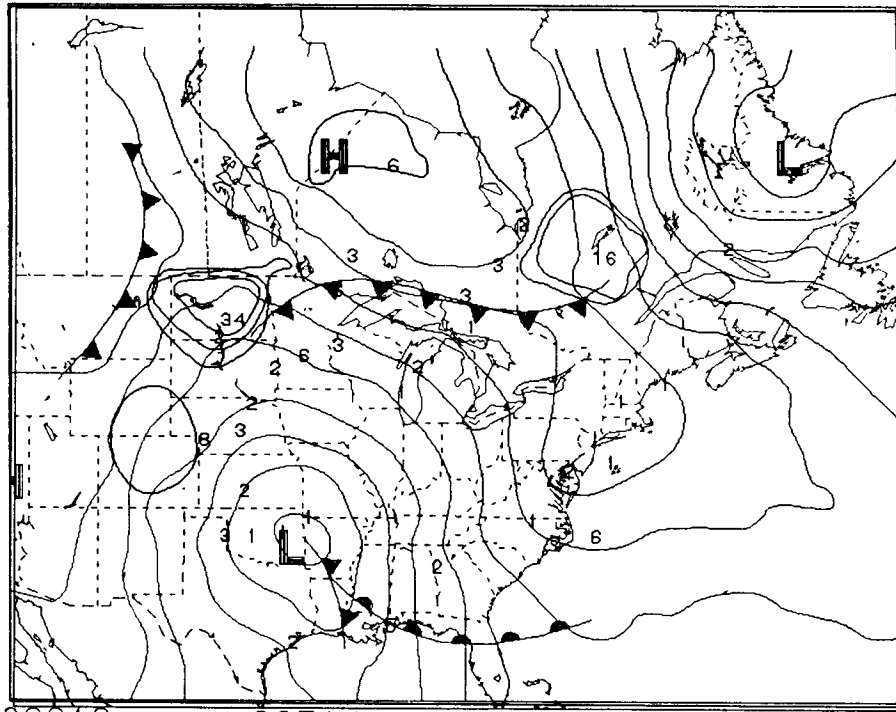
ST. CLOUD, MINNESOTA



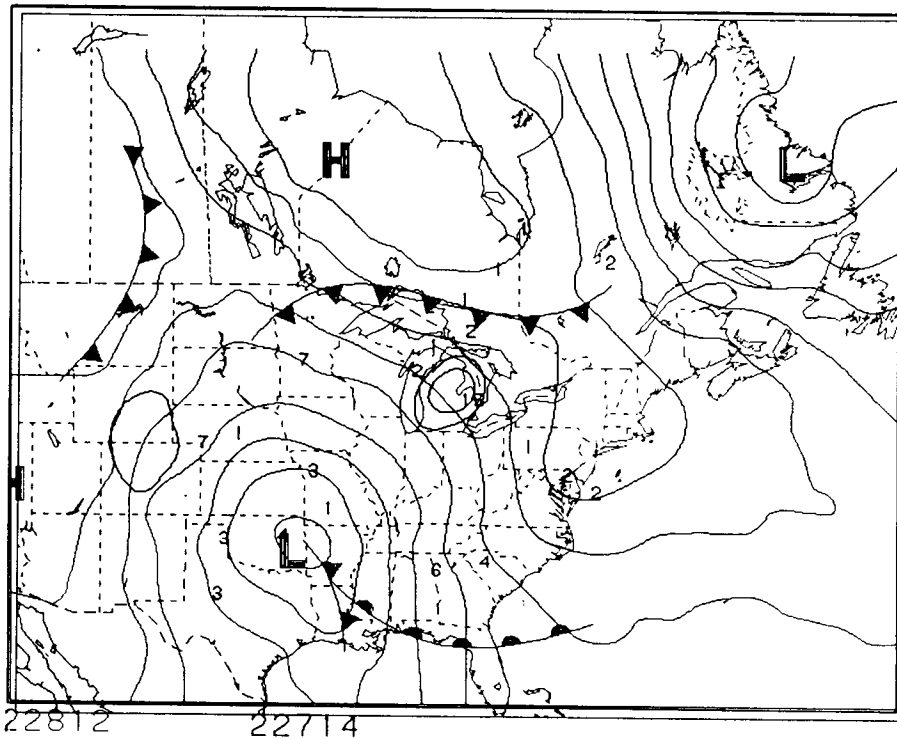
GLASGOW, MONTANA



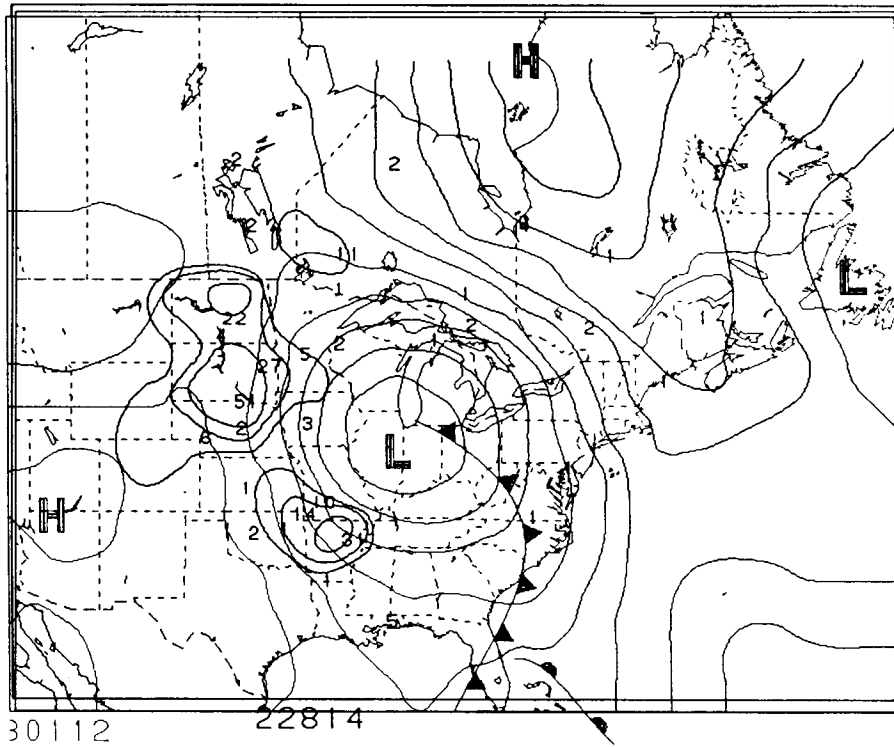
ST. CLOUD, MINNESOTA



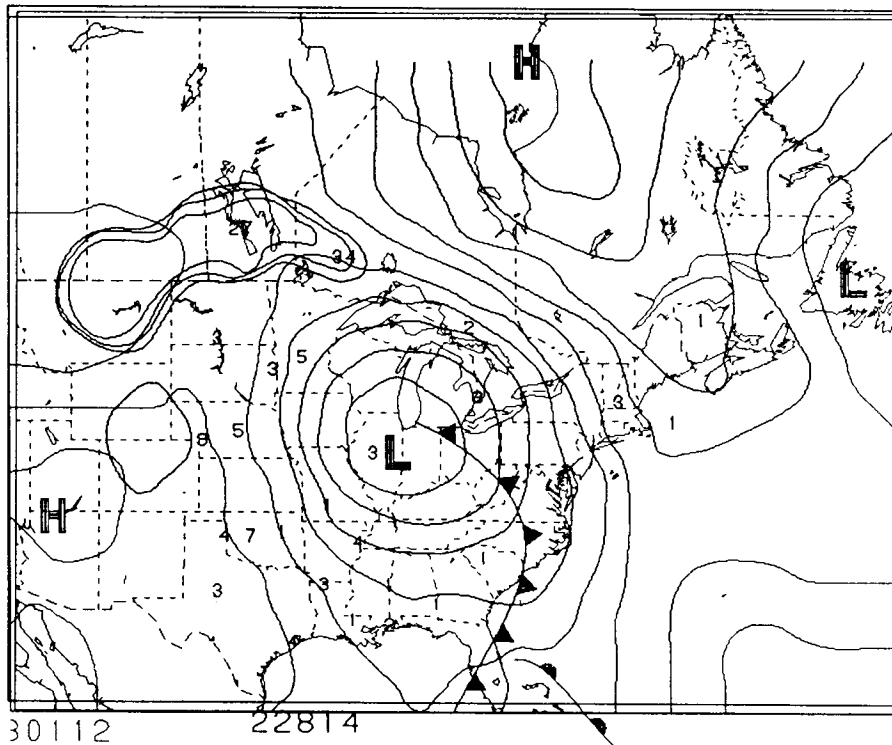
GLASGOW, MONTANA



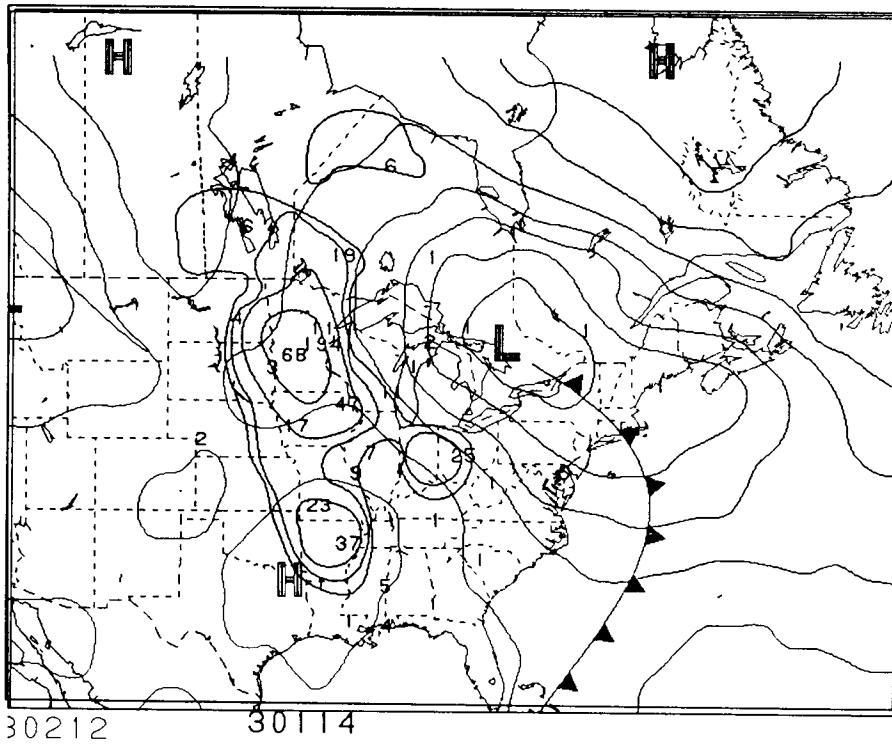
ST. CLOUD, MINNESOTA



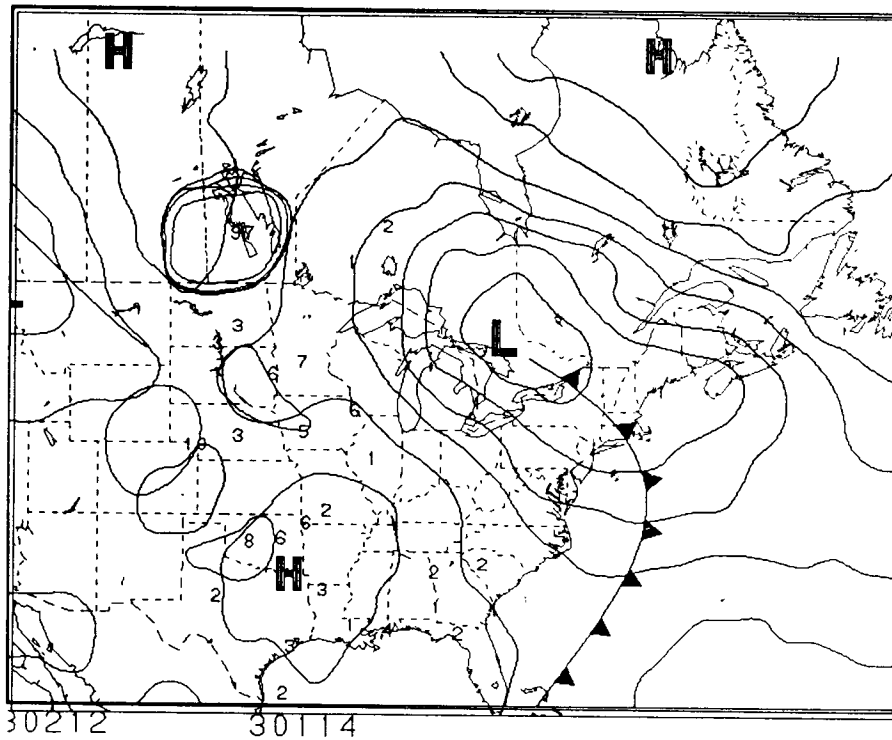
GLASGOW, MONTANA



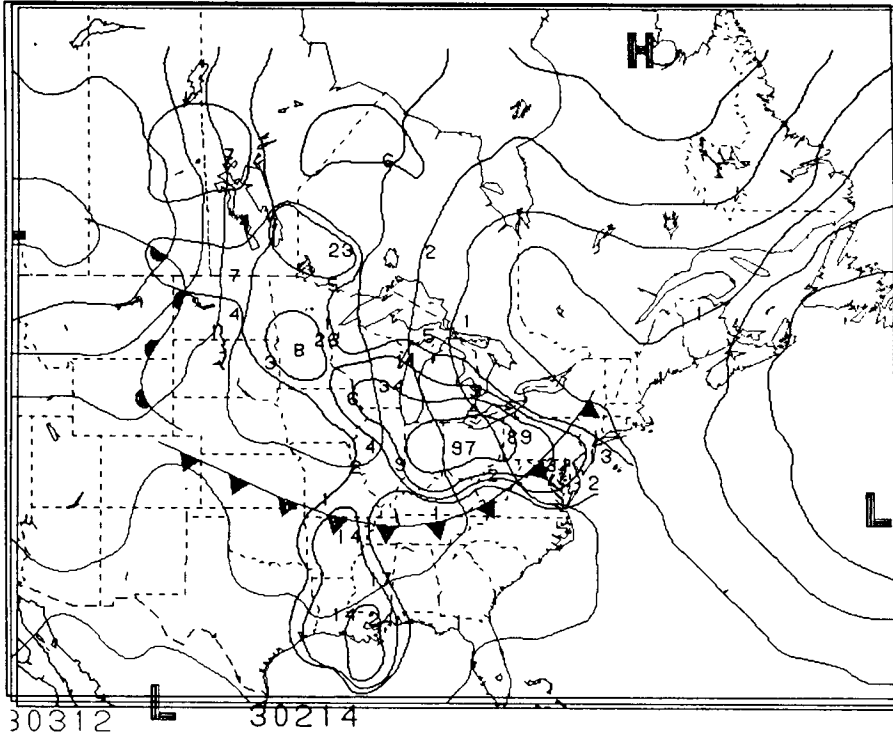
ST. CLOUD, MINNESOTA



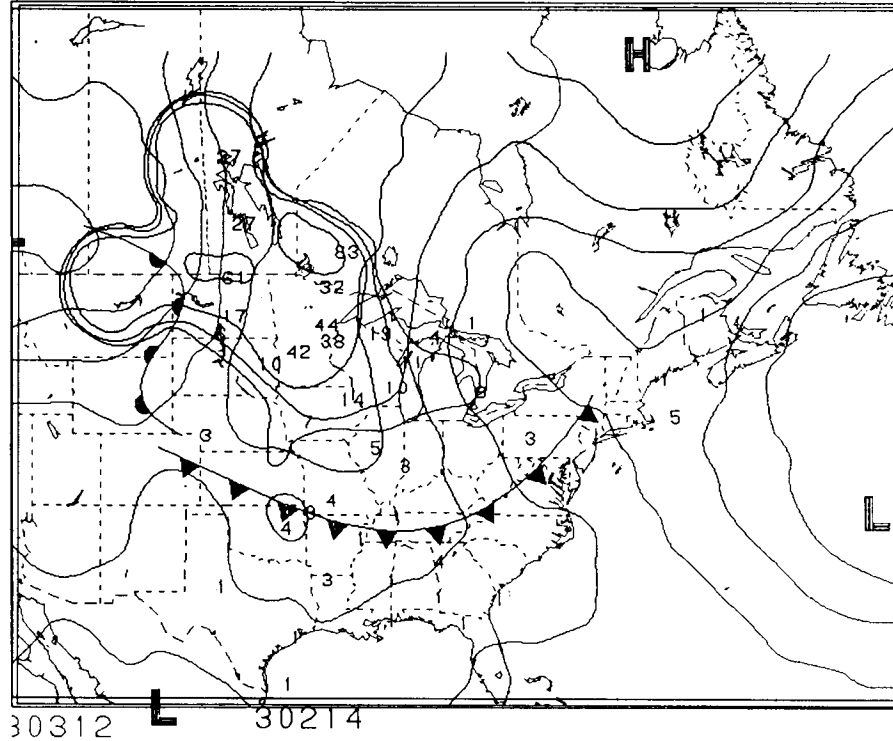
GLASGOW, MONTANA



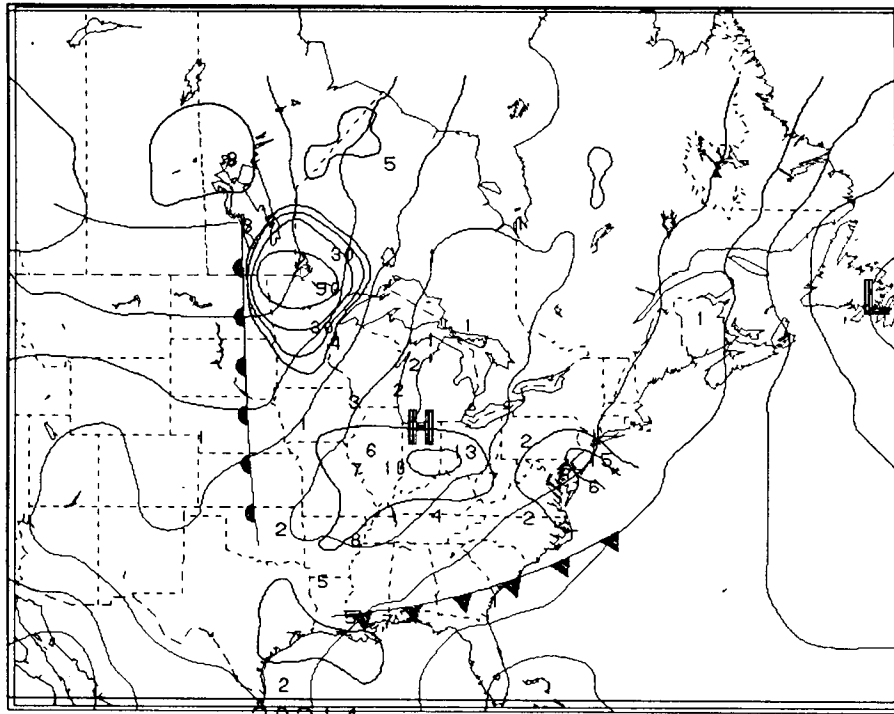
ST. CLOUD, MINNESOTA



GLASGOW, MONTANA



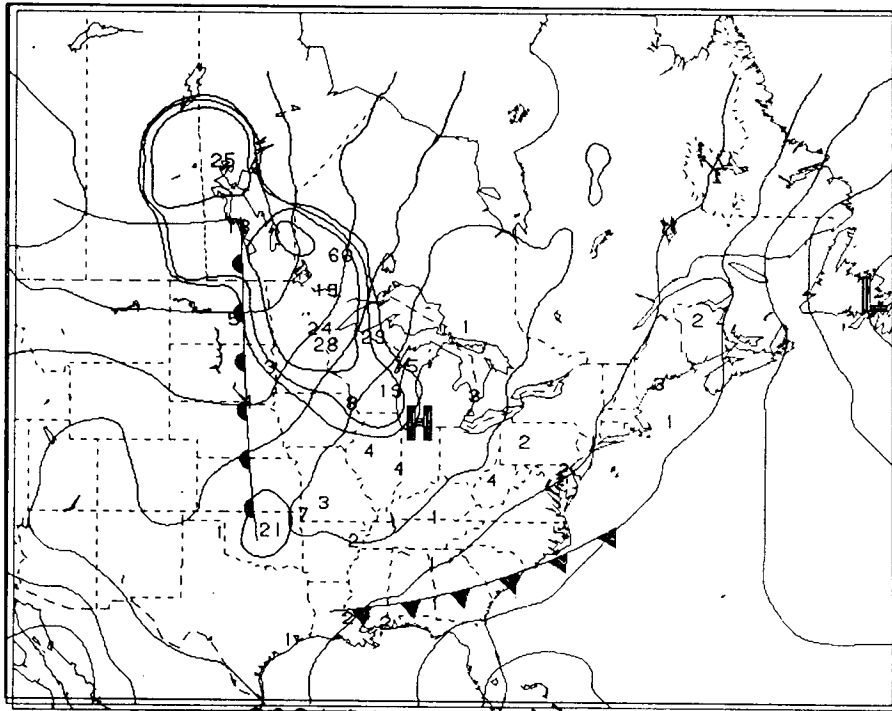
ST. CLOUD, MINNESOTA



30412

30314

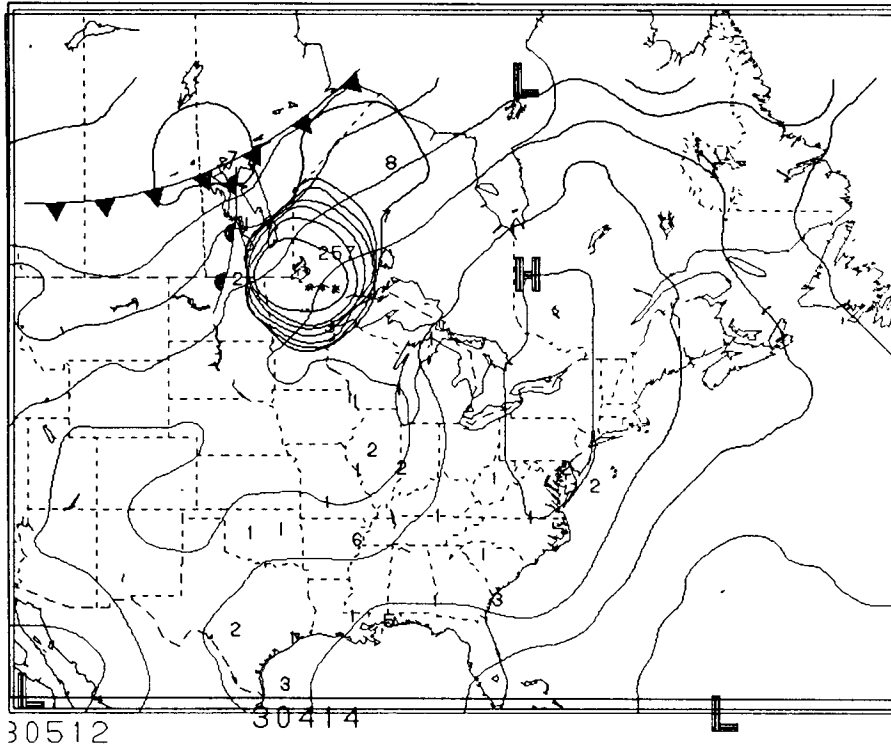
GLASGOW, MONTANA



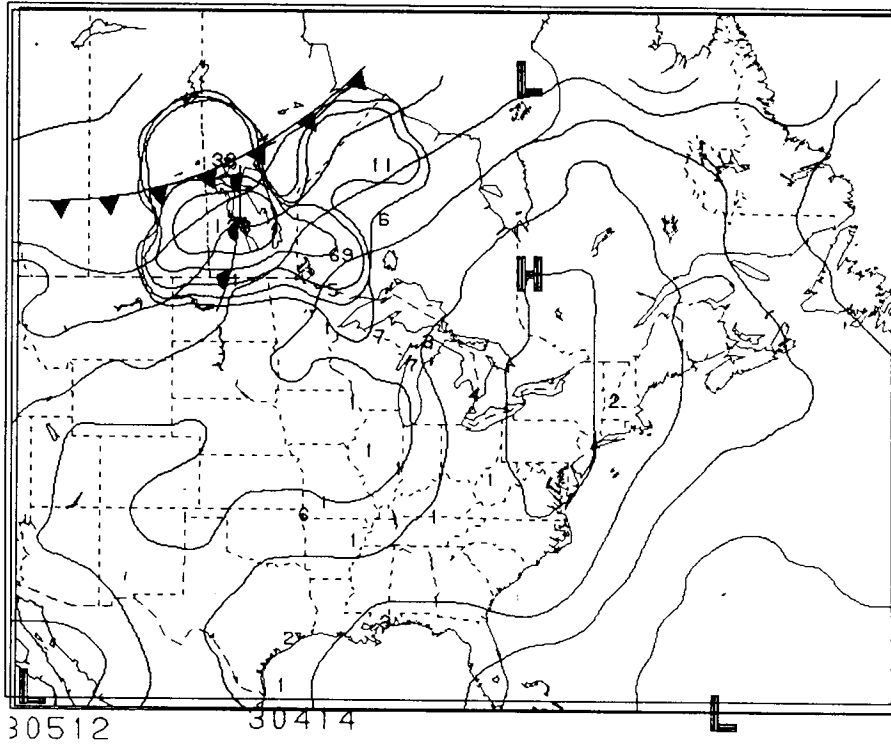
30412

30314

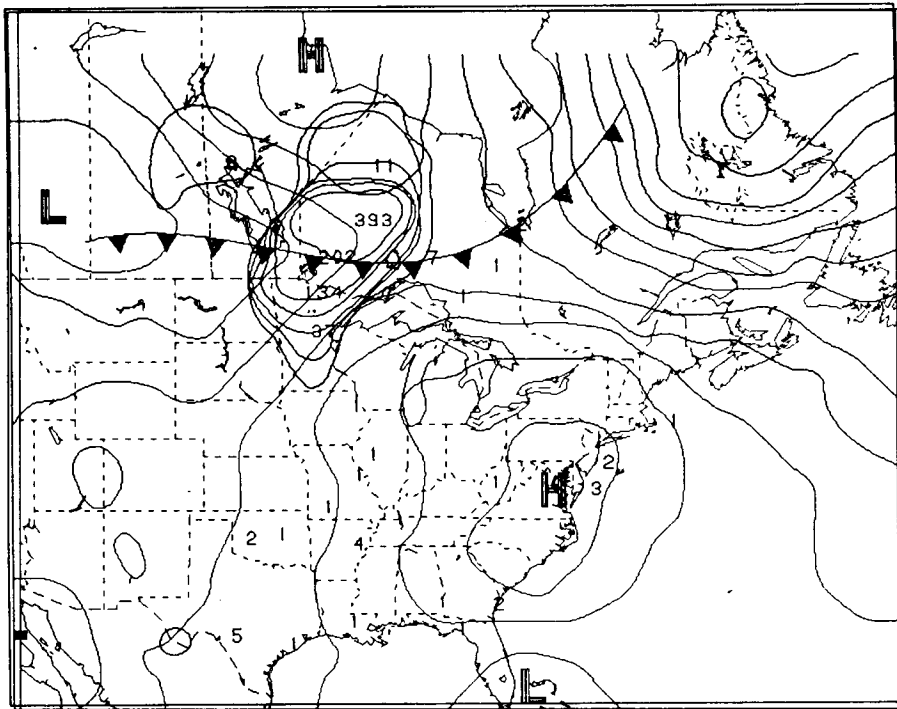
ST. CLOUD, MINNESOTA



GLASGOW, MONTANA



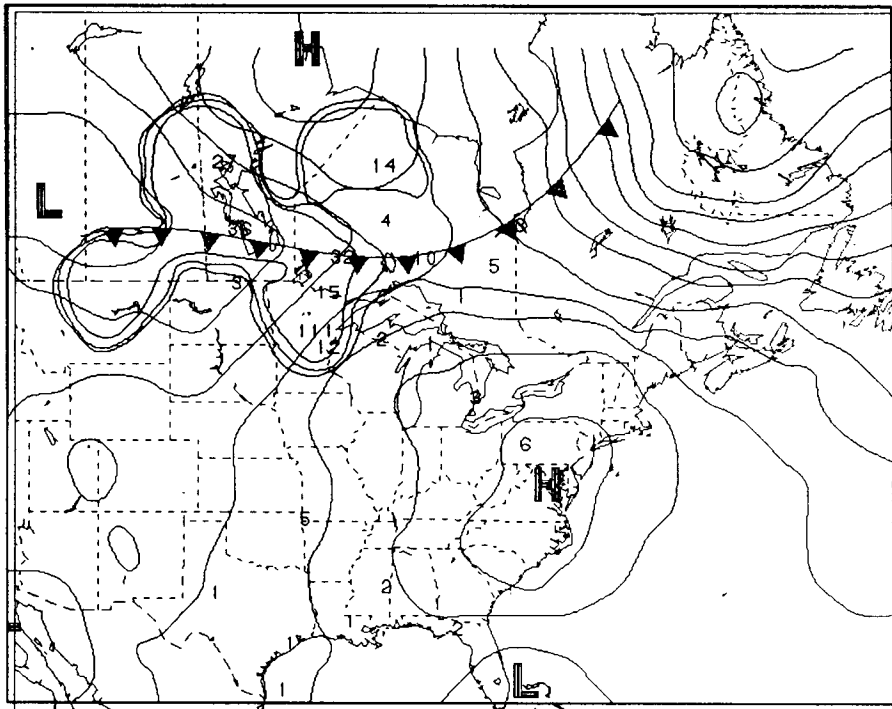
ST. CLOUD, MINNESOTA



30612

30514

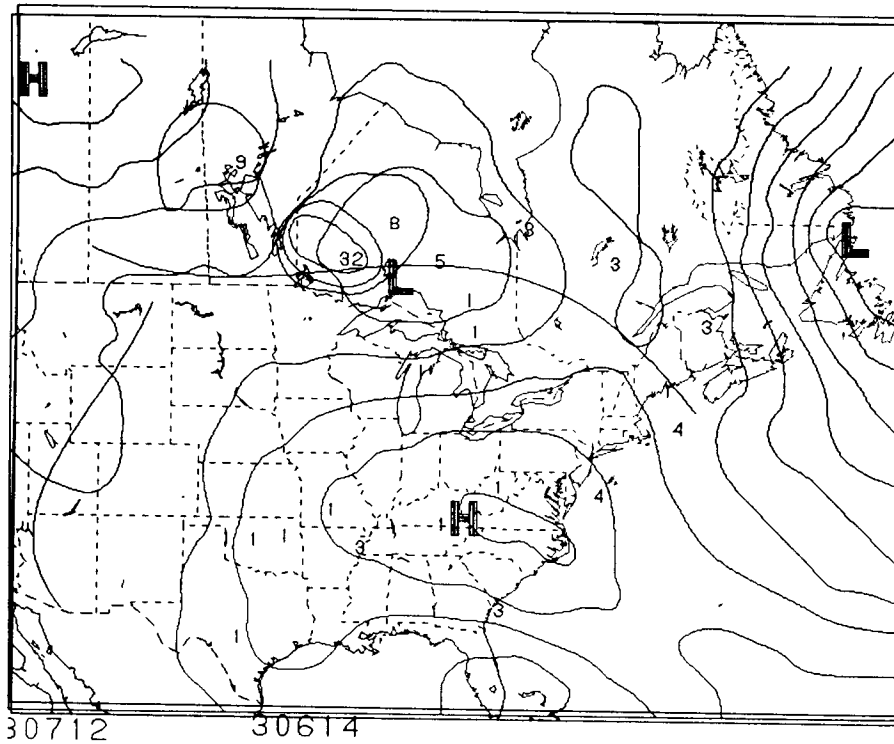
GLASGOW, MONTANA



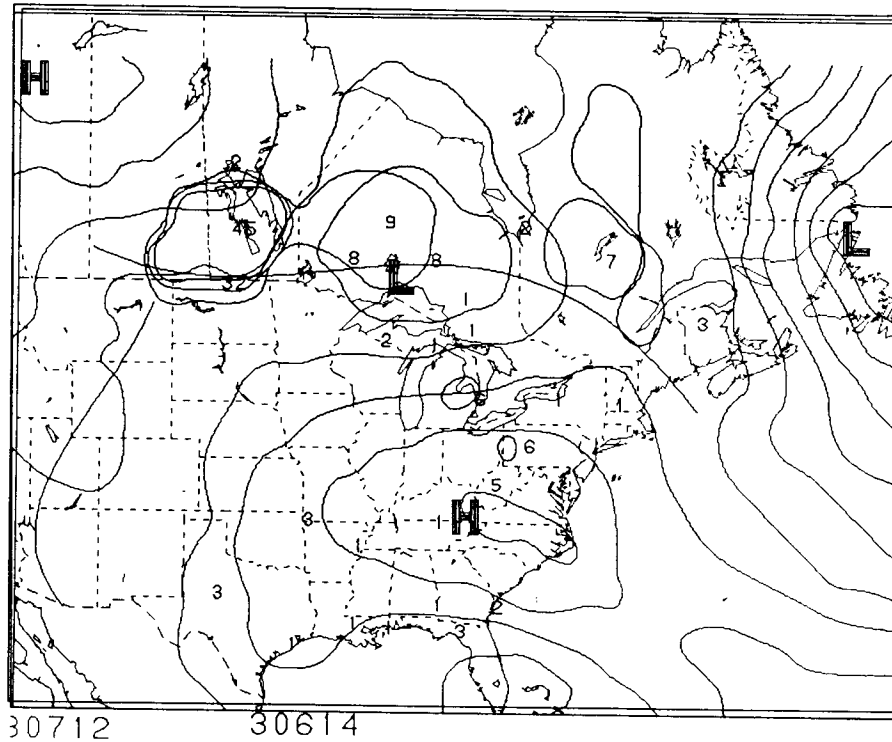
30612

30514

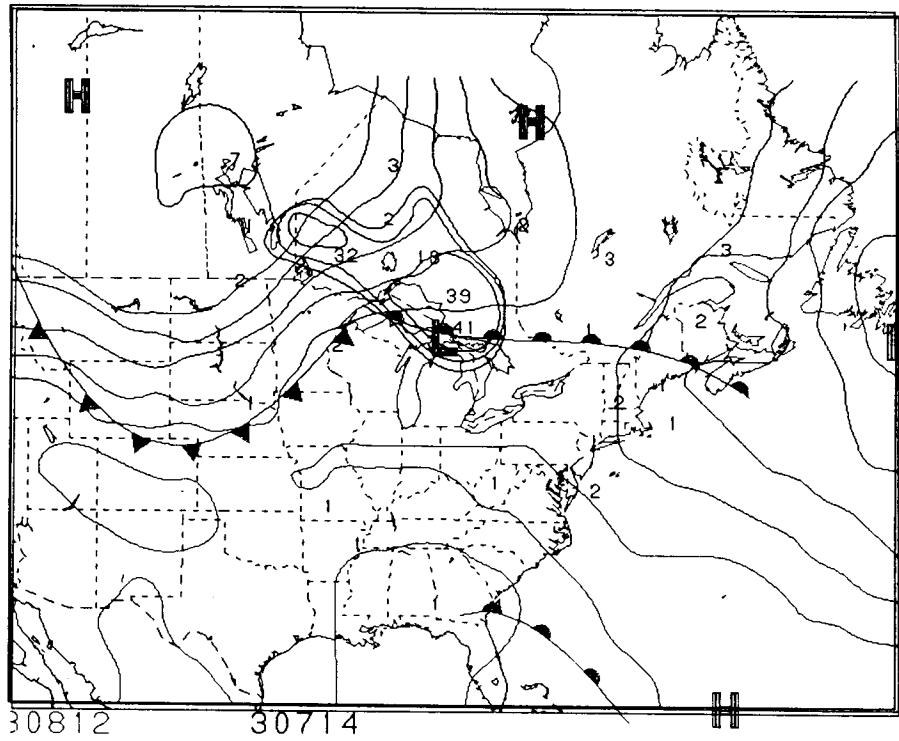
ST. CLOUD, MINNESOTA



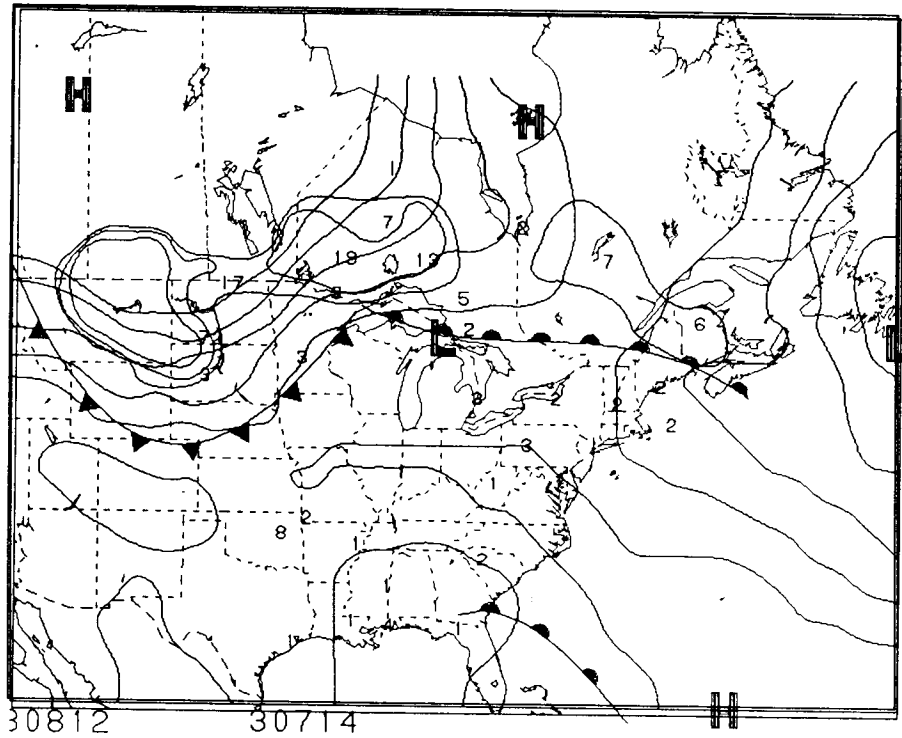
GLASGOW, MONTANA



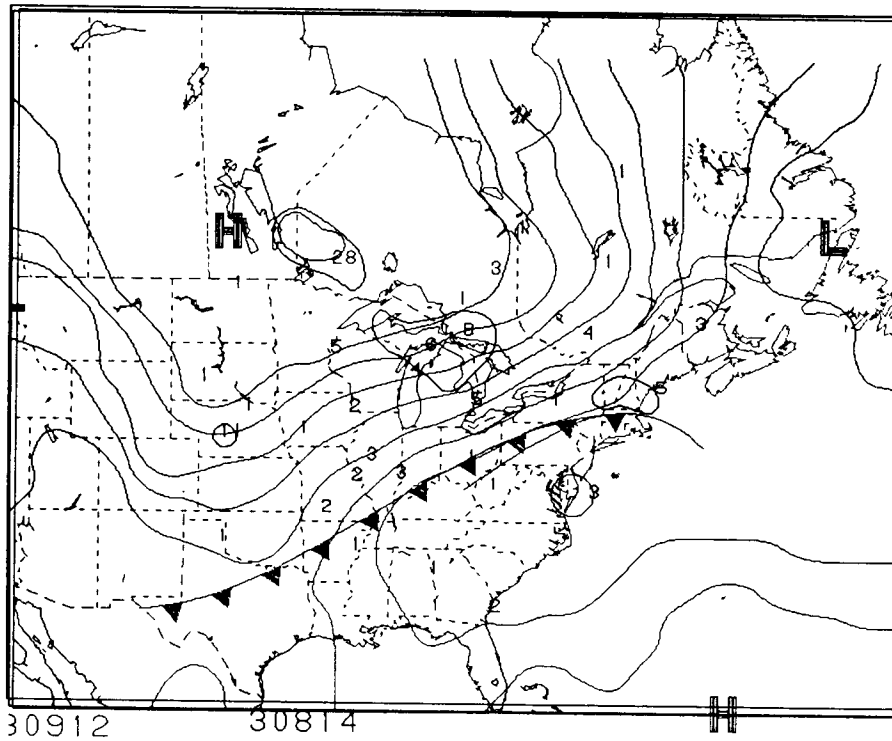
ST. CLOUD, MINNESOTA



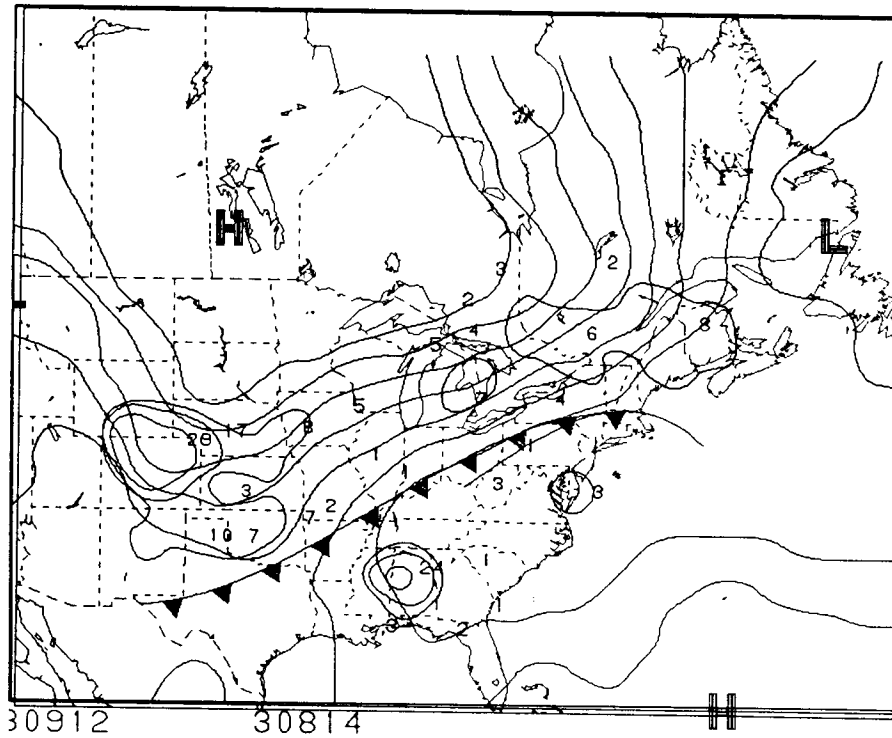
GLASGOW, MONTANA



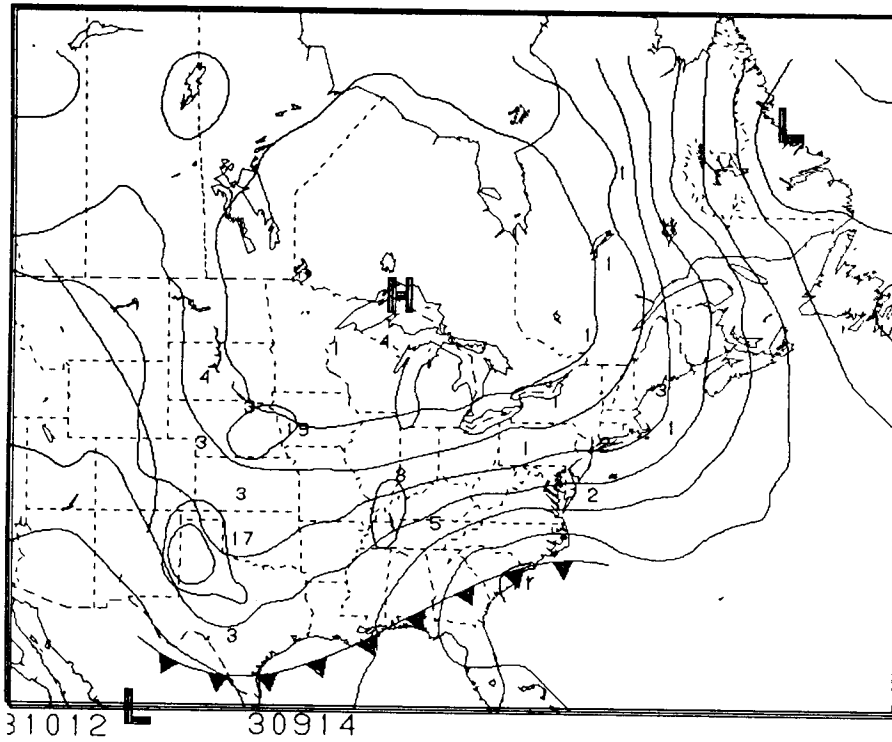
ST. CLOUD, MINNESOTA



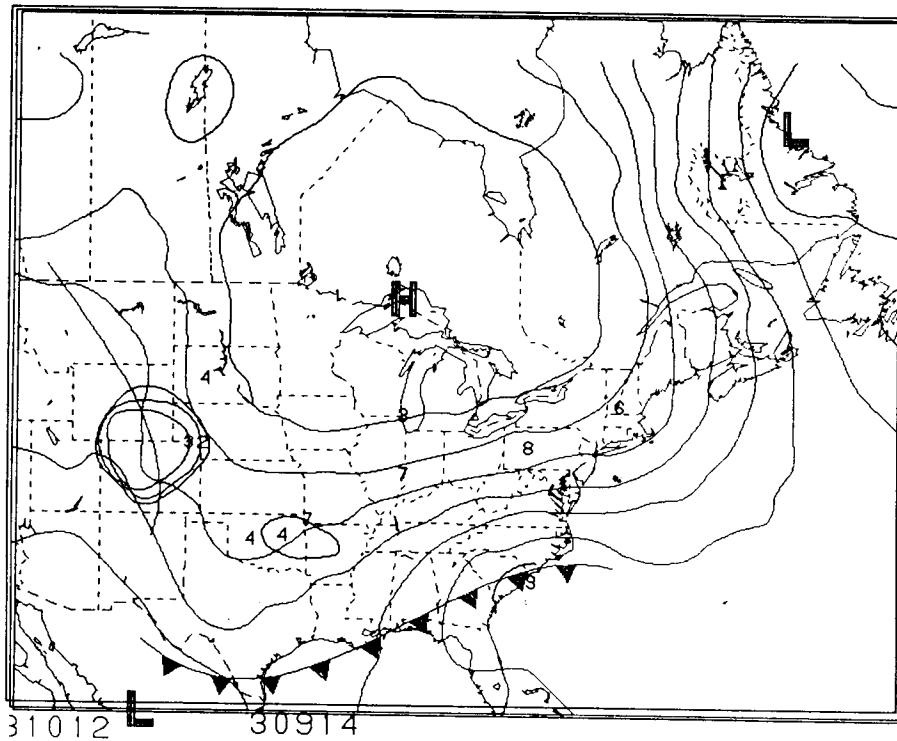
GLASGOW, MONTANA



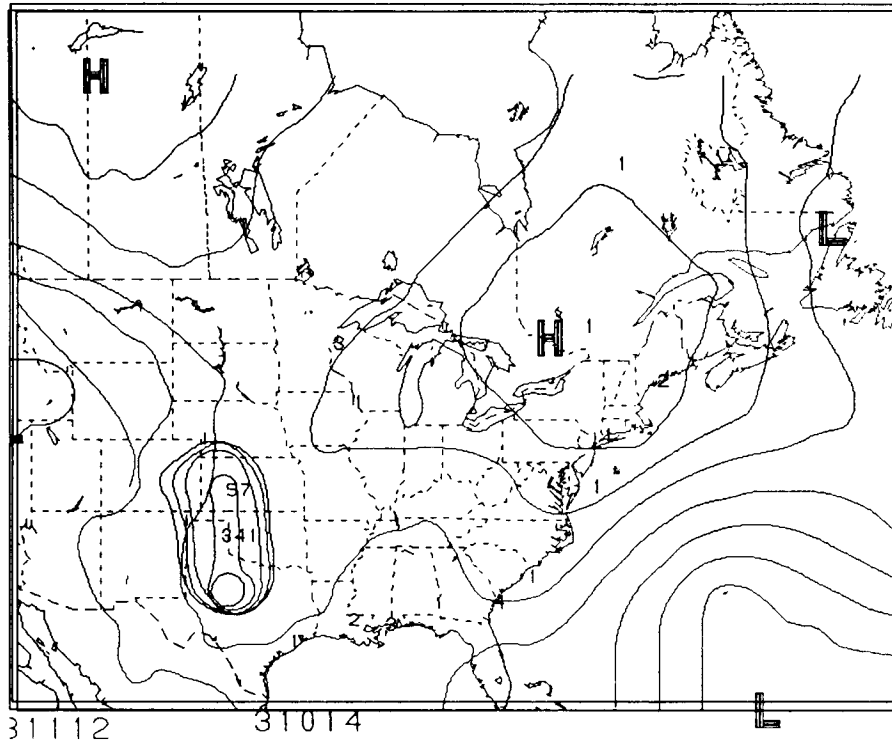
ST. CLOUD, MINNESOTA



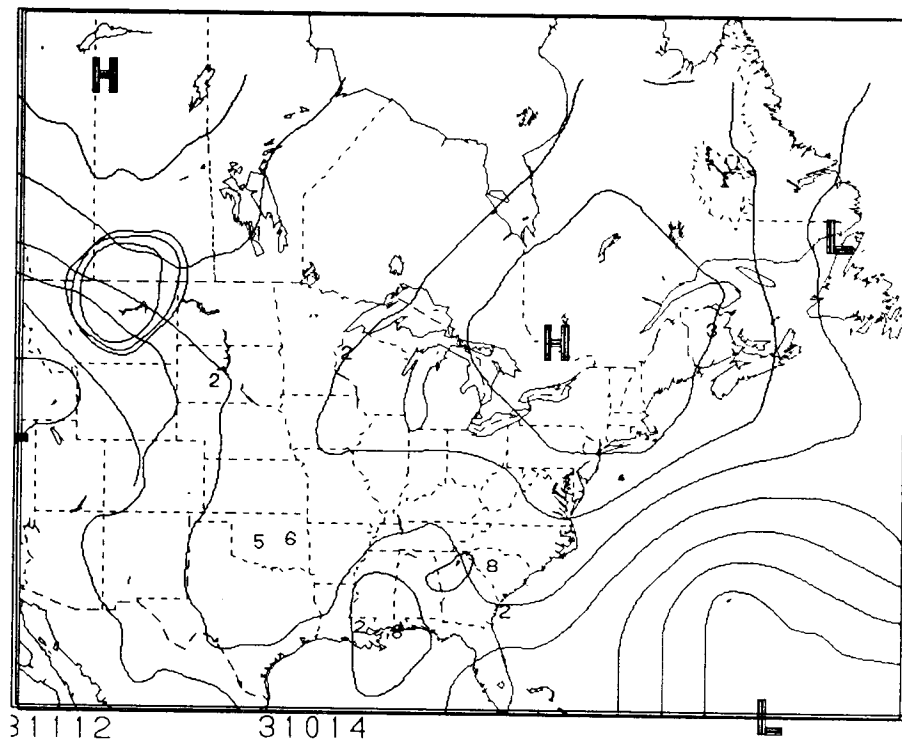
GLASGOW, MONTANA



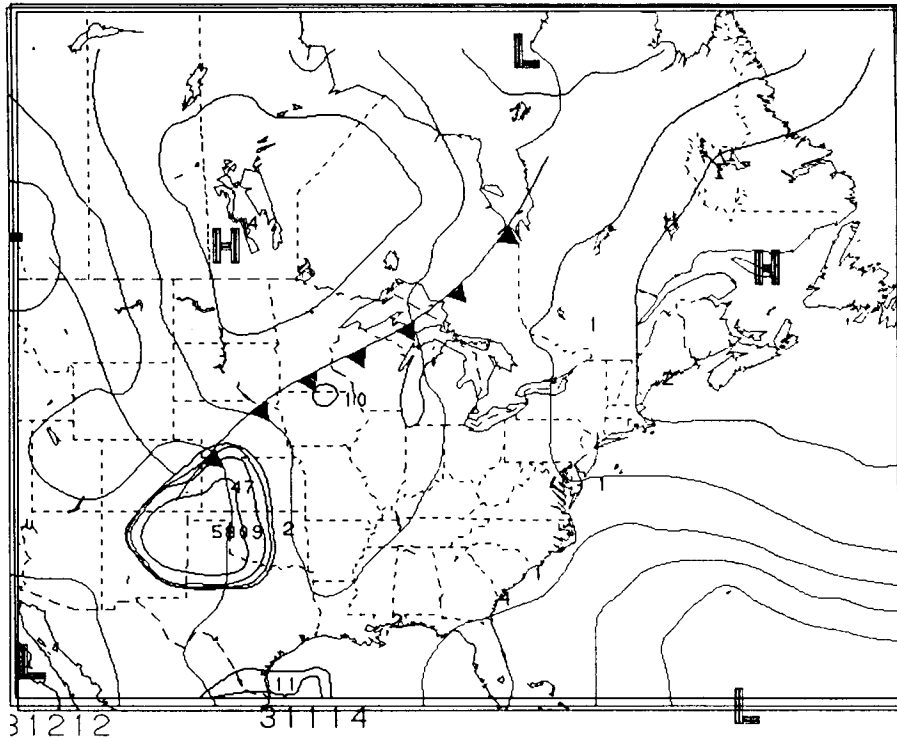
ST. CLOUD, MINNESOTA



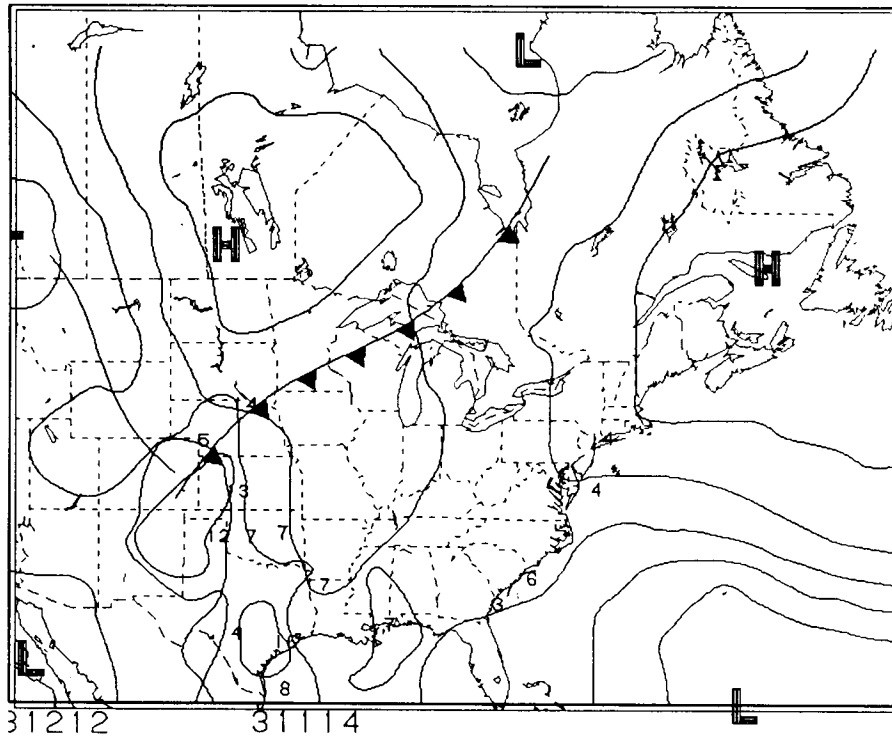
GLASGOW, MONTANA



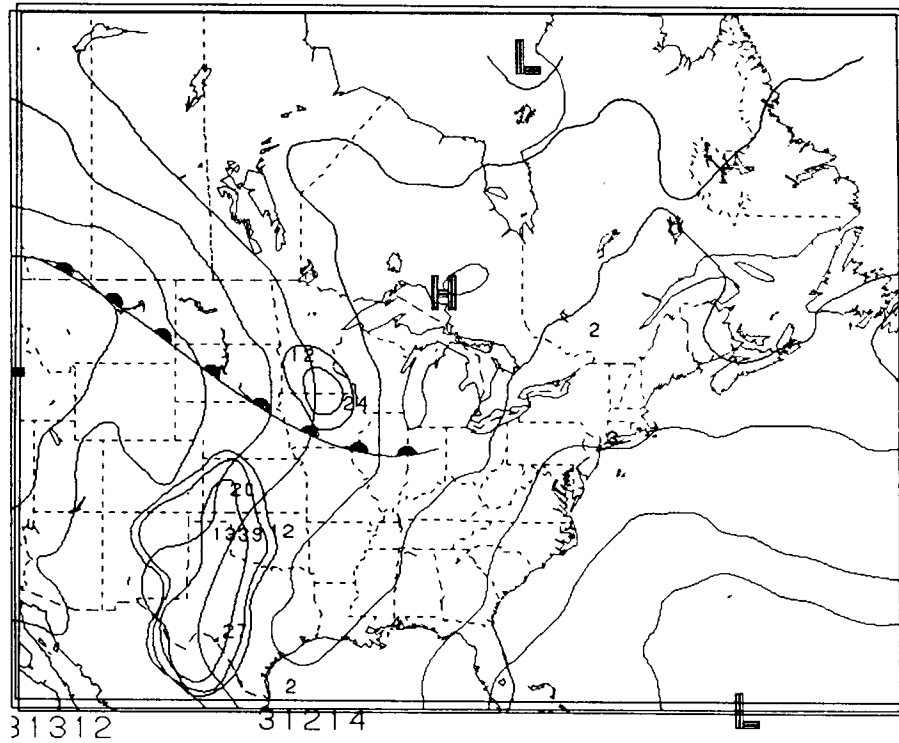
ST. CLOUD, MINNESOTA



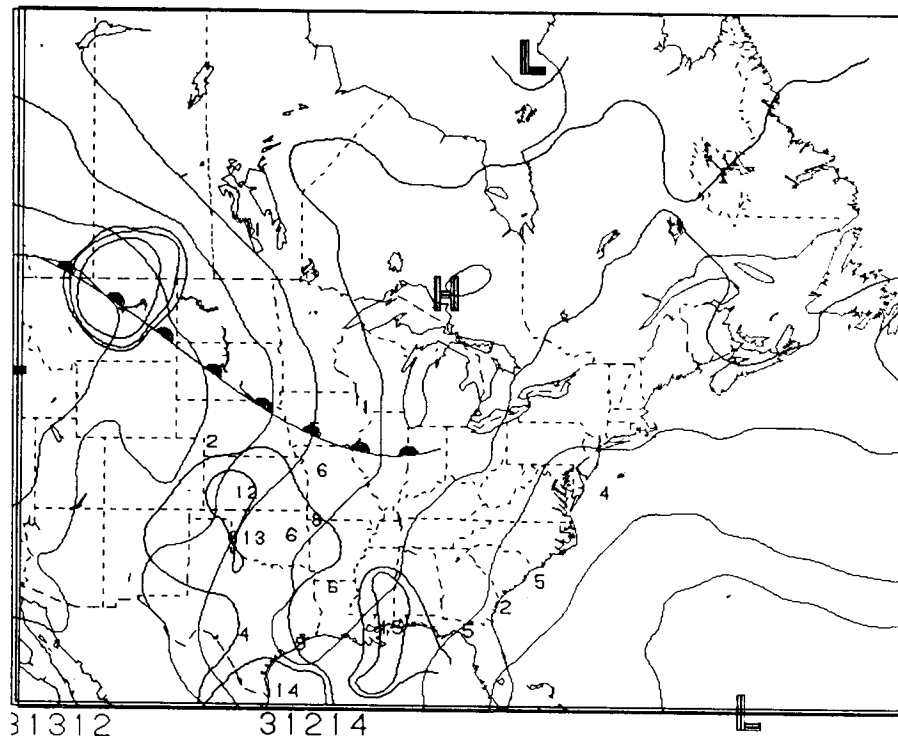
GLASGOW, MONTANA



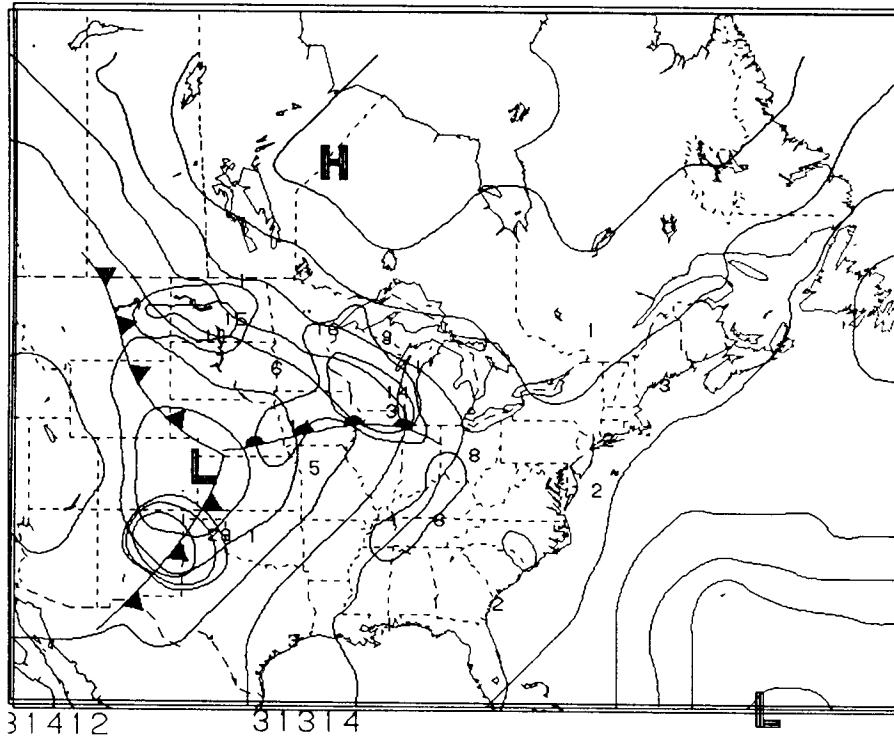
ST. CLOUD, MINNESOTA



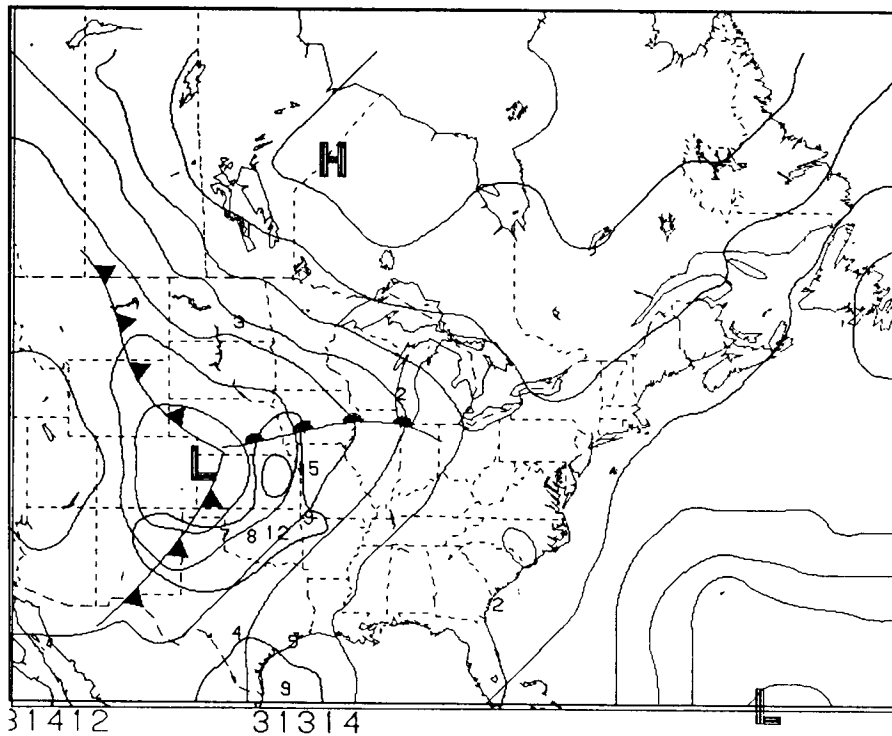
GLASGOW, MONTANA



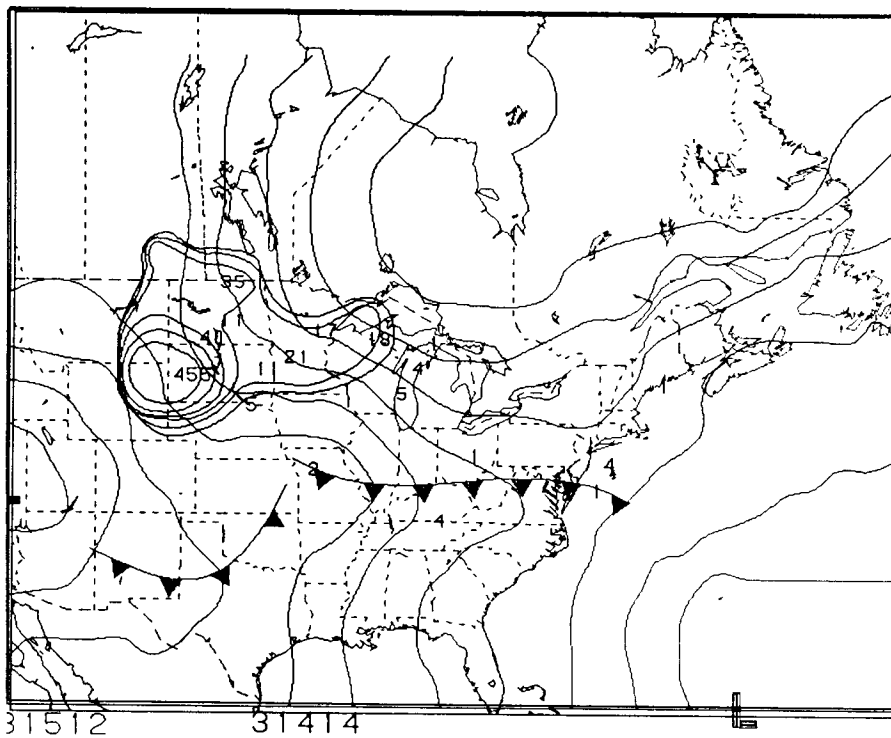
ST. CLOUD, MINNESOTA



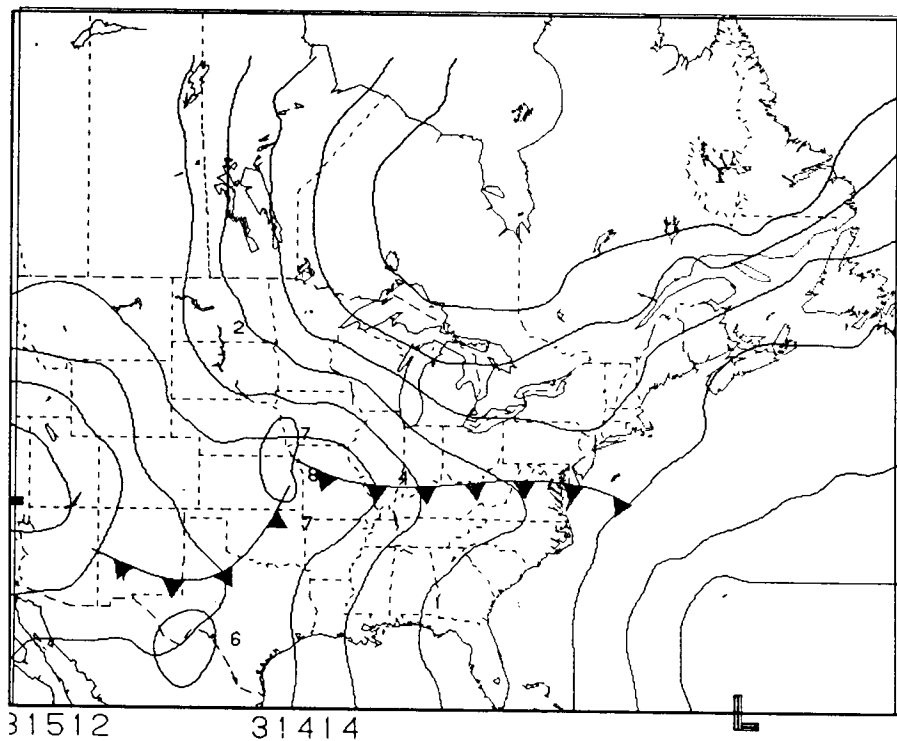
GLASGOW, MONTANA



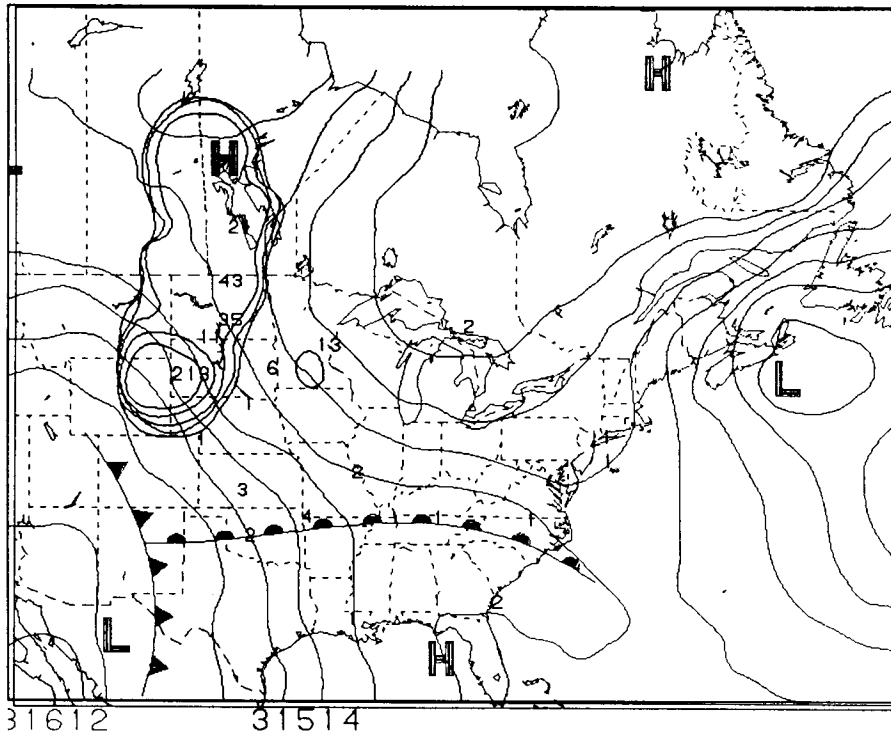
ST. CLOUD, MINNESOTA



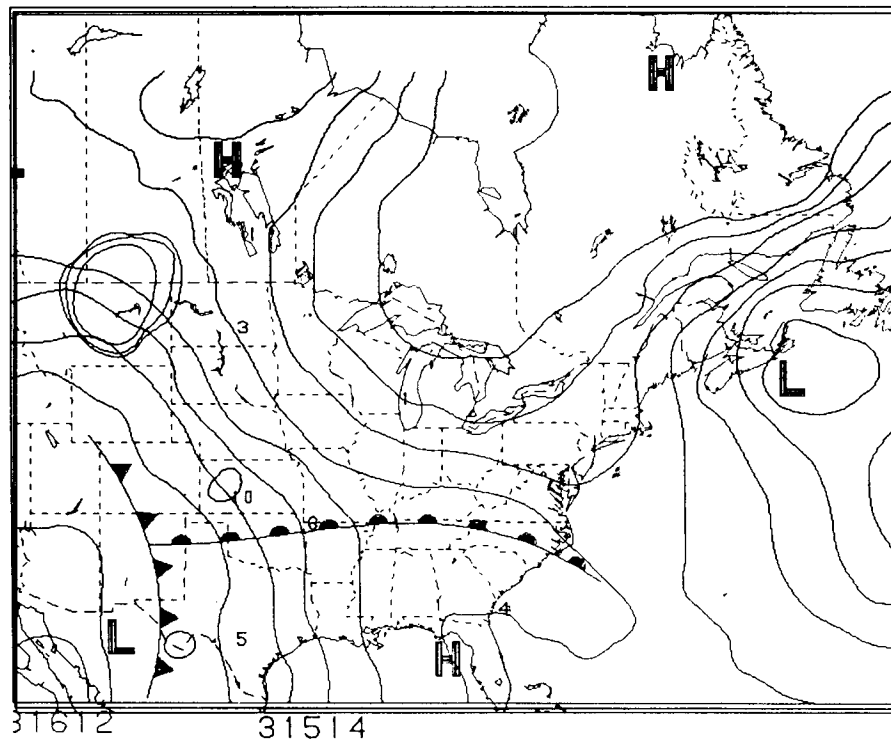
GLASGOW, MONTANA



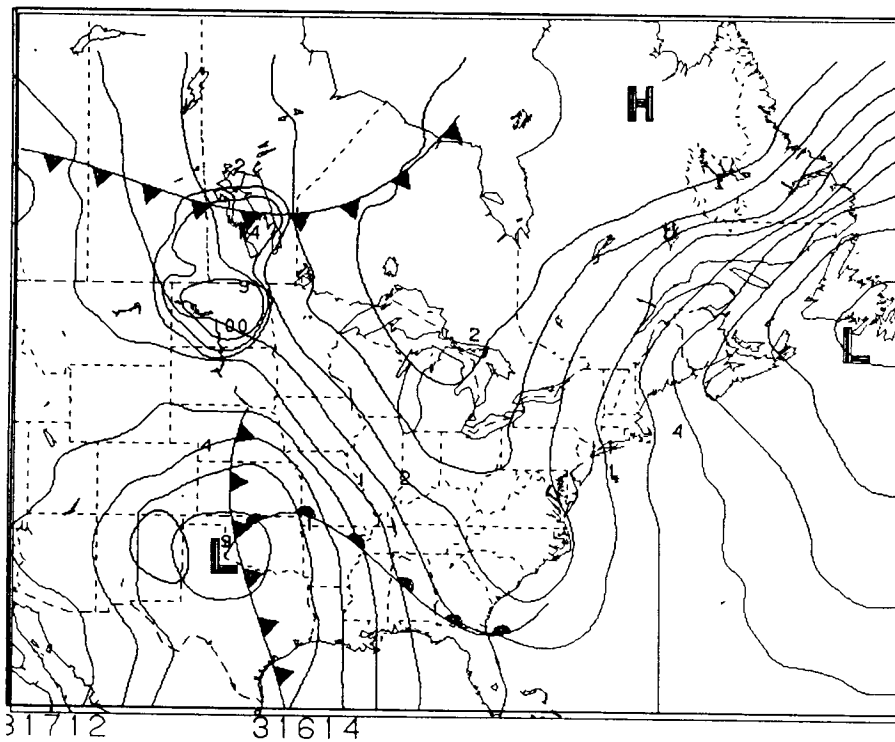
ST. CLOUD, MINNESOTA



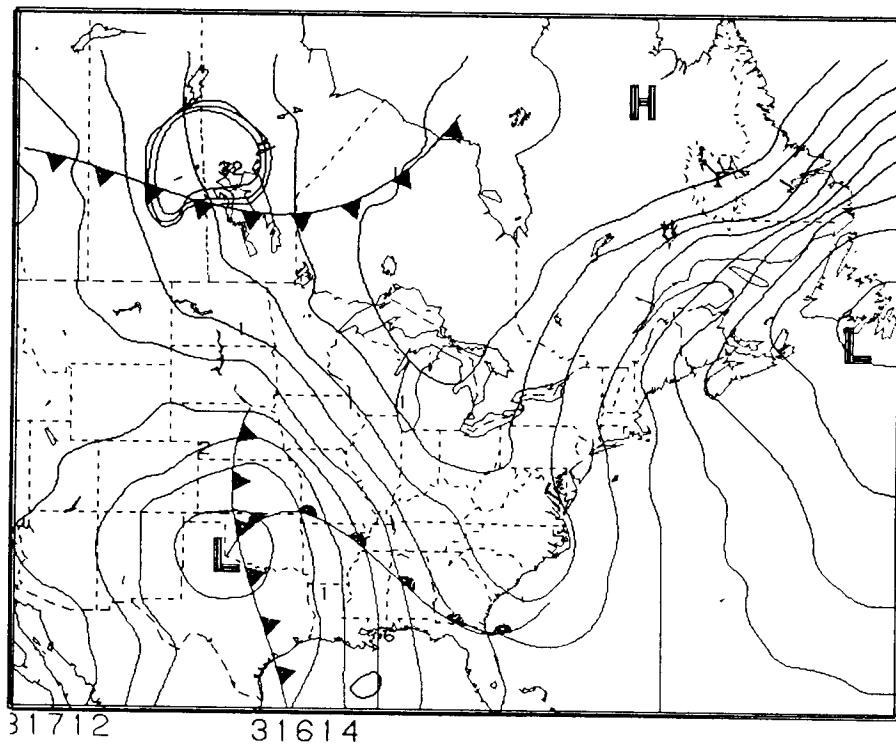
GLASGOW, MONTANA



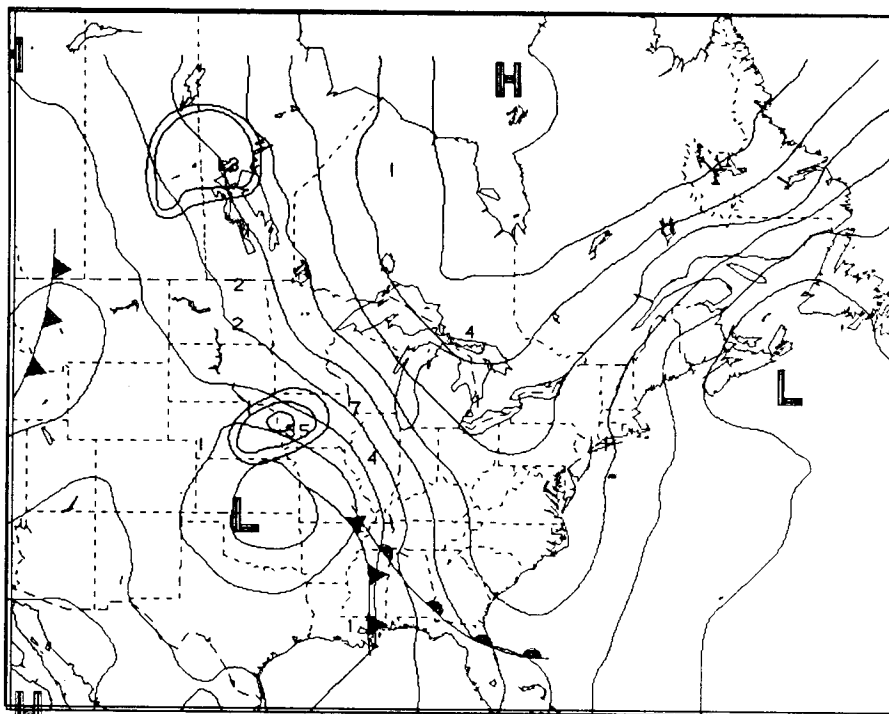
ST. CLOUD, MINNESOTA



GLASGOW, MONTANA



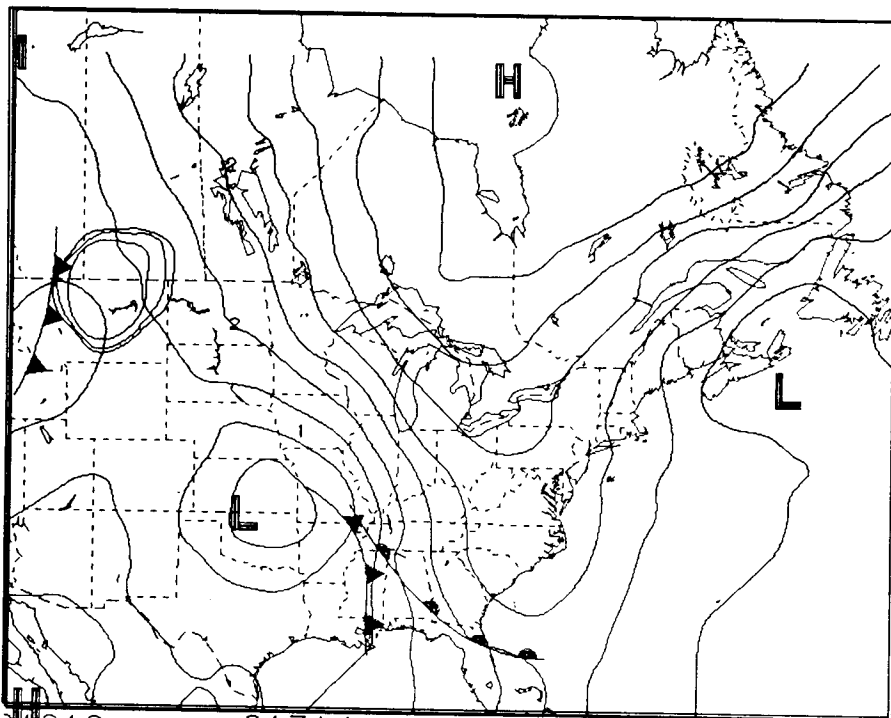
ST. CLOUD, MINNESOTA



31812

31714

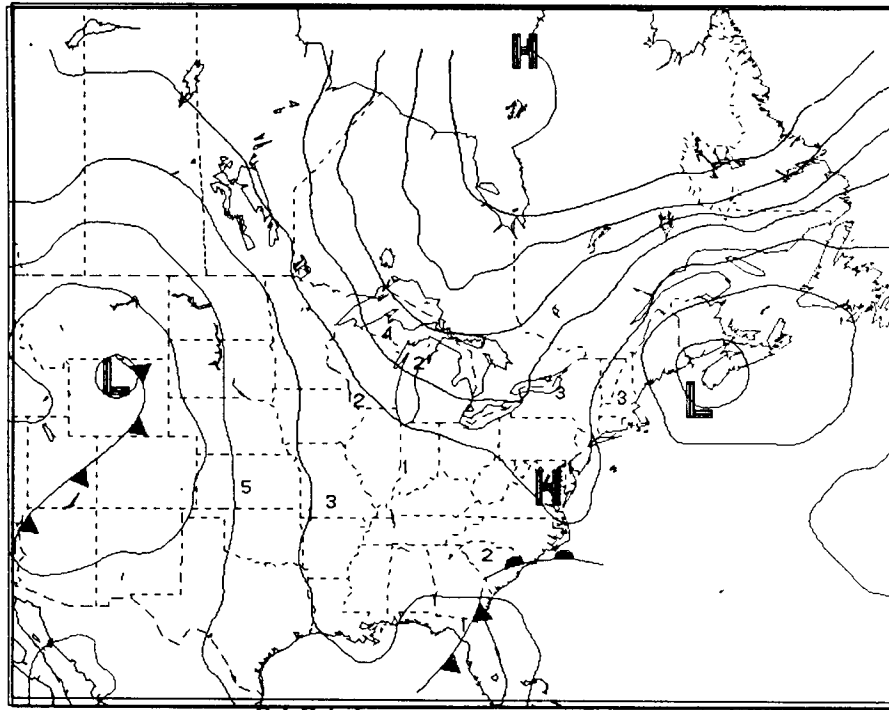
GLASGOW, MONTANA



31812

31714

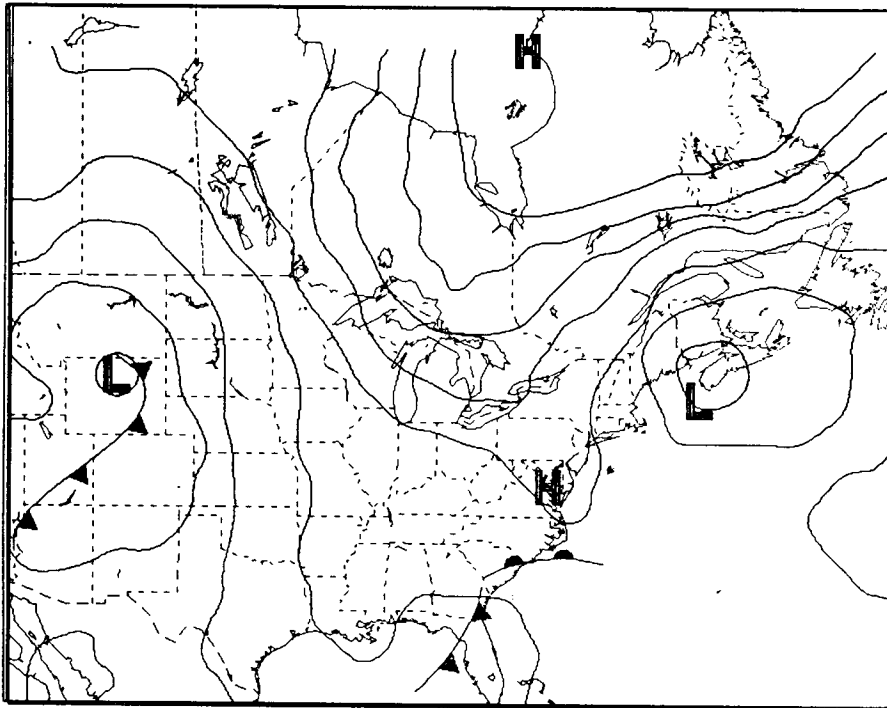
ST. CLOUD, MINNESOTA



31912

31814

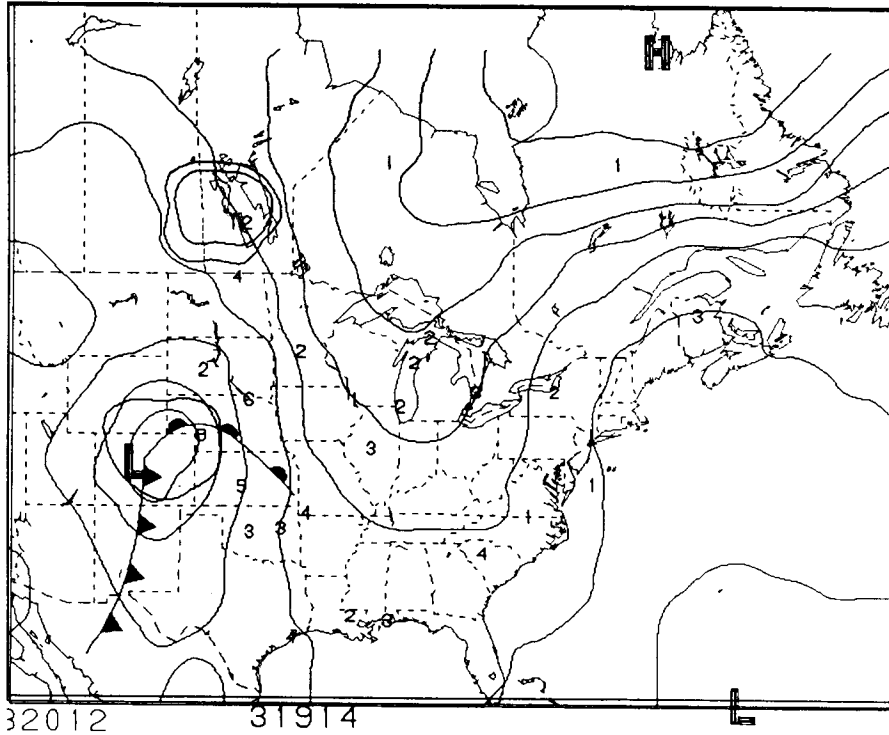
GLASGOW, MONTANA



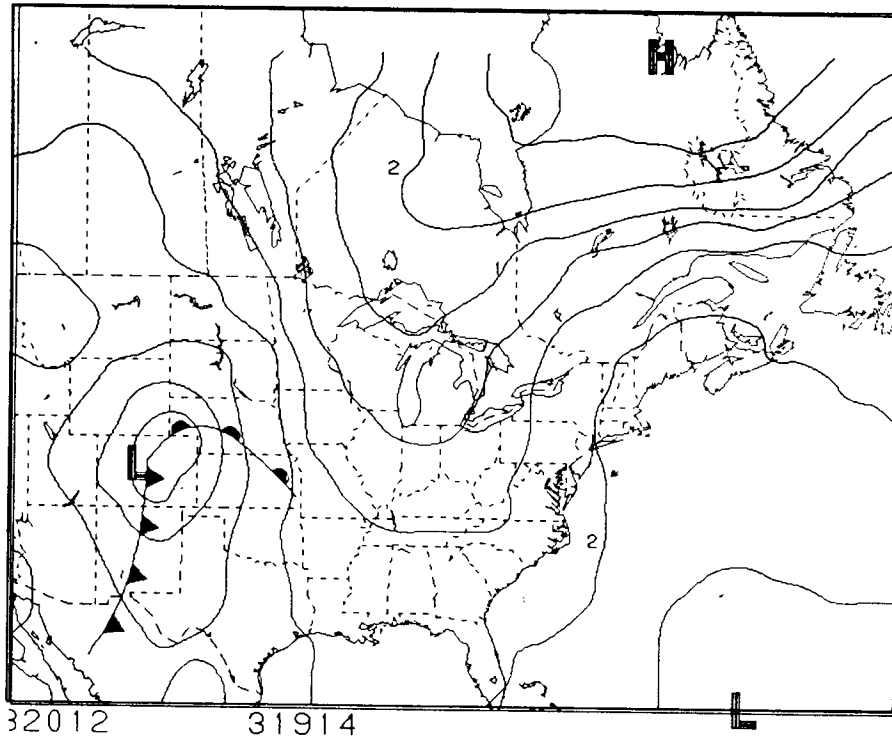
31912

31814

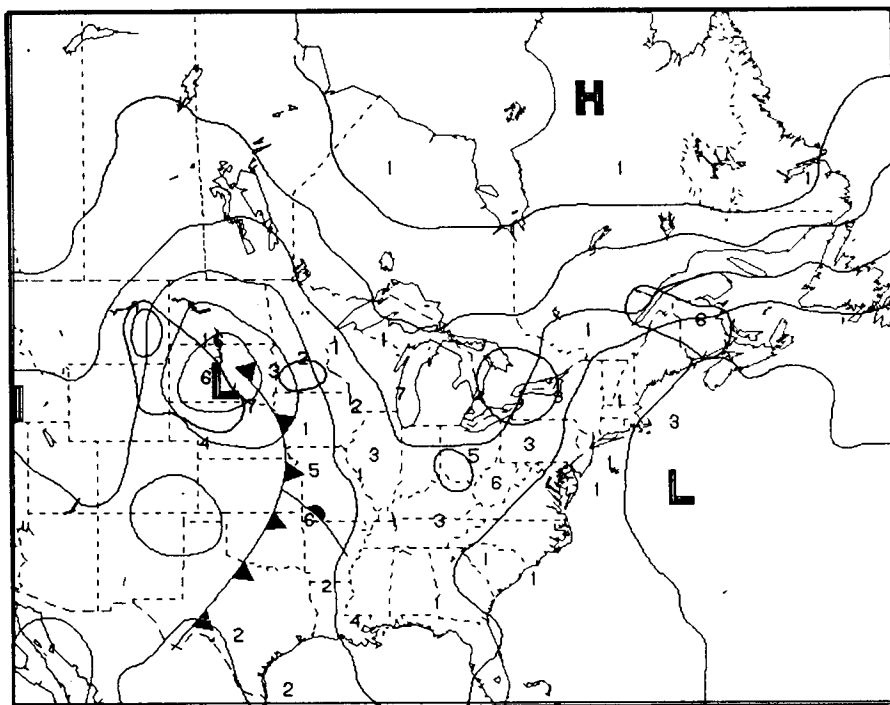
ST. CLOUD, MINNESOTA



GLASGOW, MONTANA



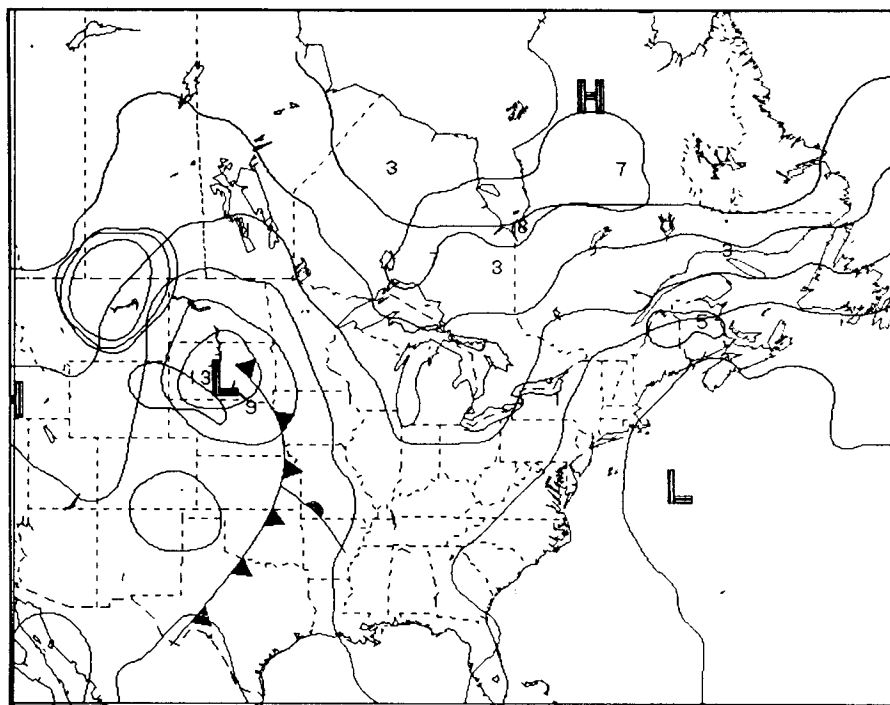
ST. CLOUD, MINNESOTA



32112

32014

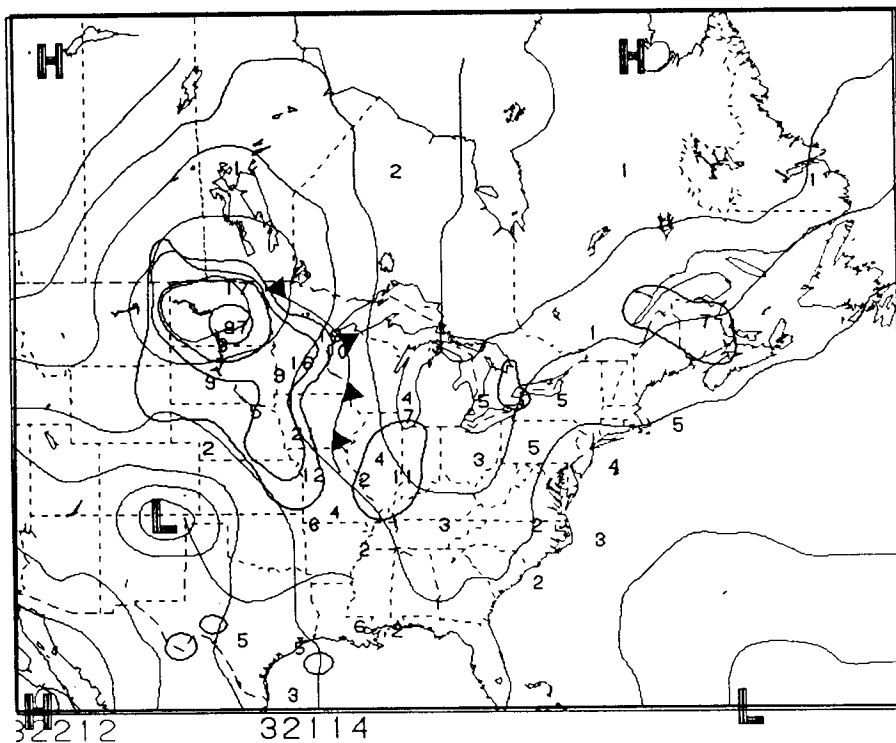
GLASGOW, MONTANA



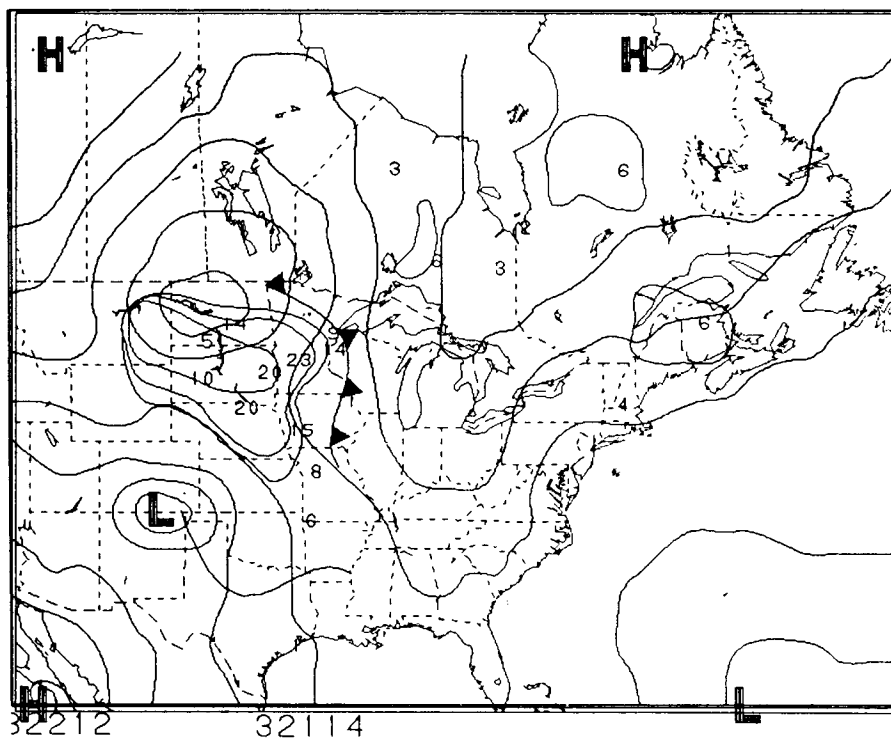
32112

32014

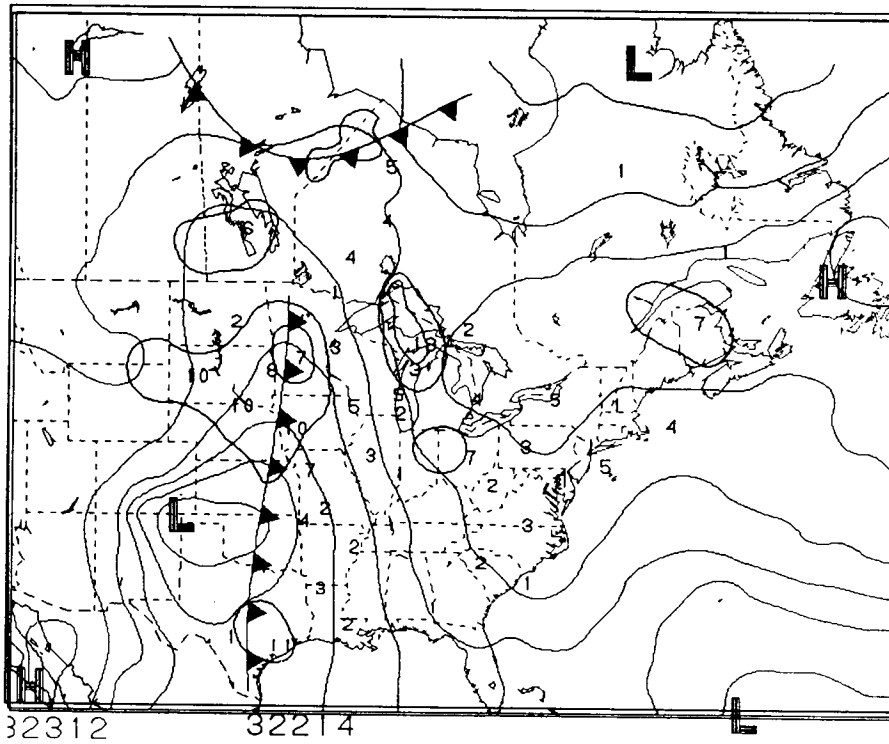
ST. CLOUD, MINNESOTA



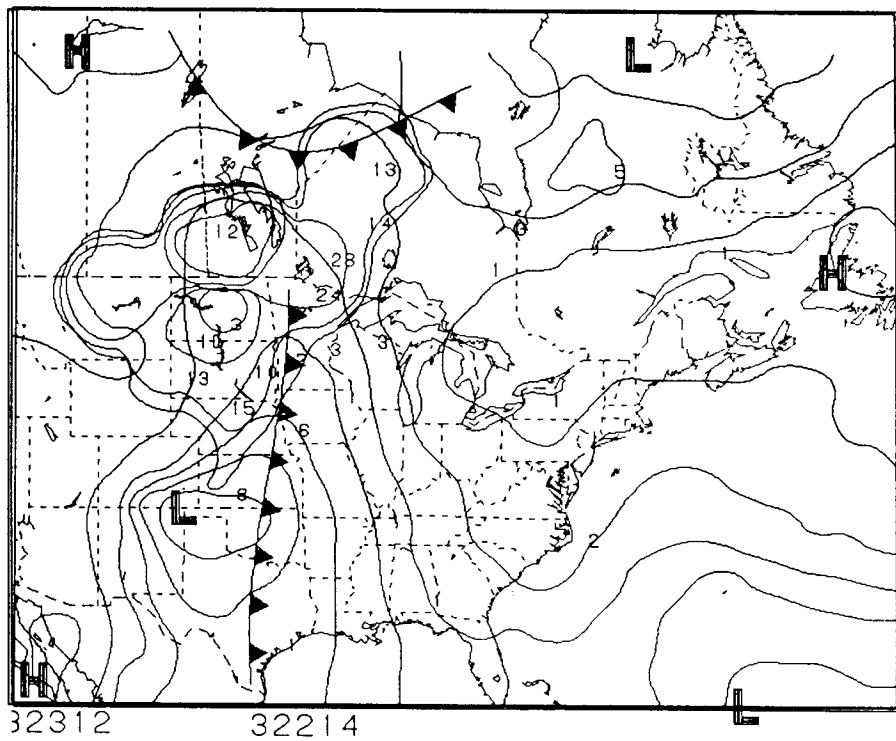
GLASGOW, MONTANA



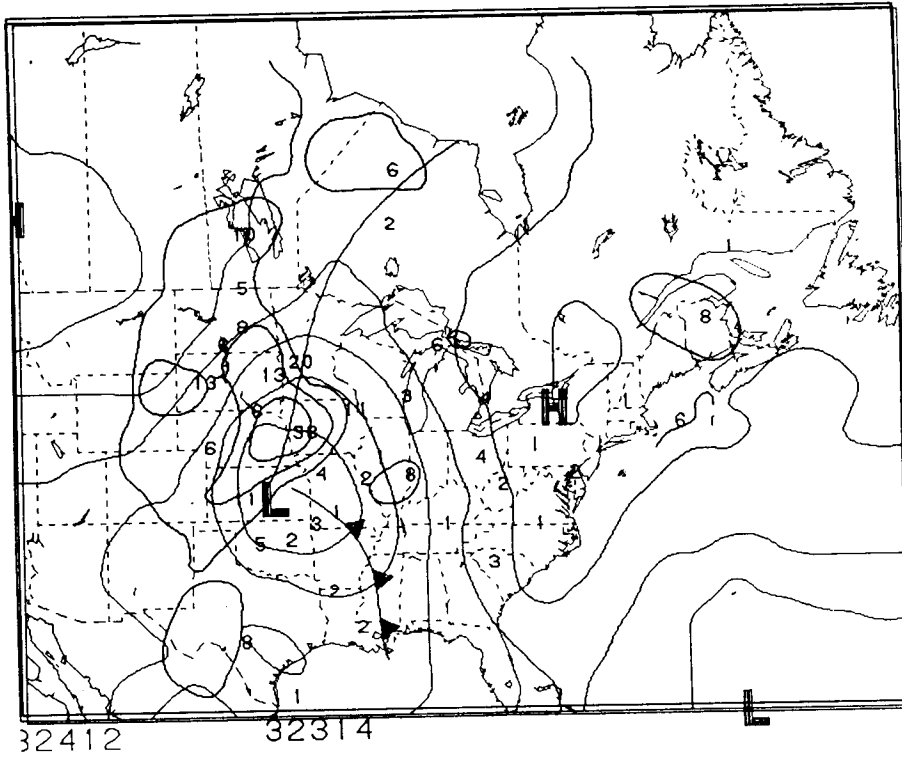
ST. CLOUD, MINNESOTA



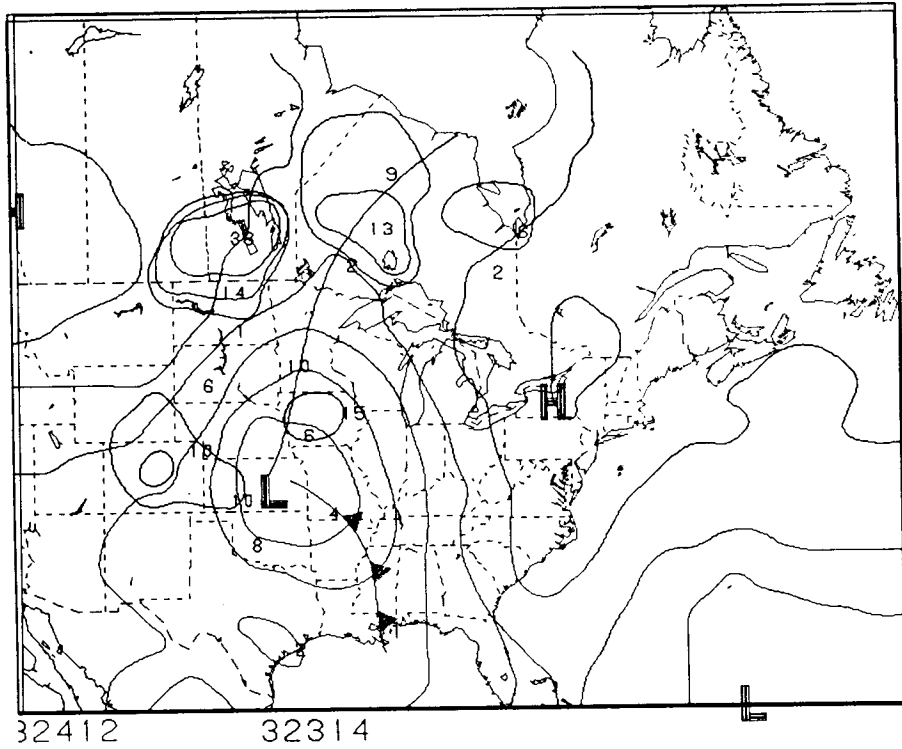
GLASGOW, MONTANA



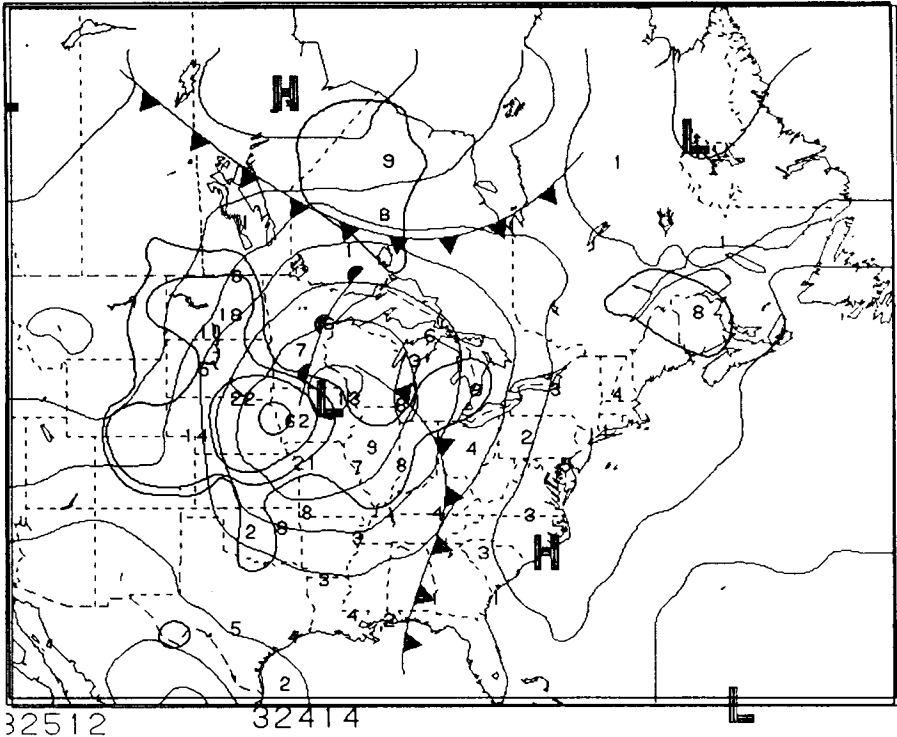
ST. CLOUD, MINNESOTA



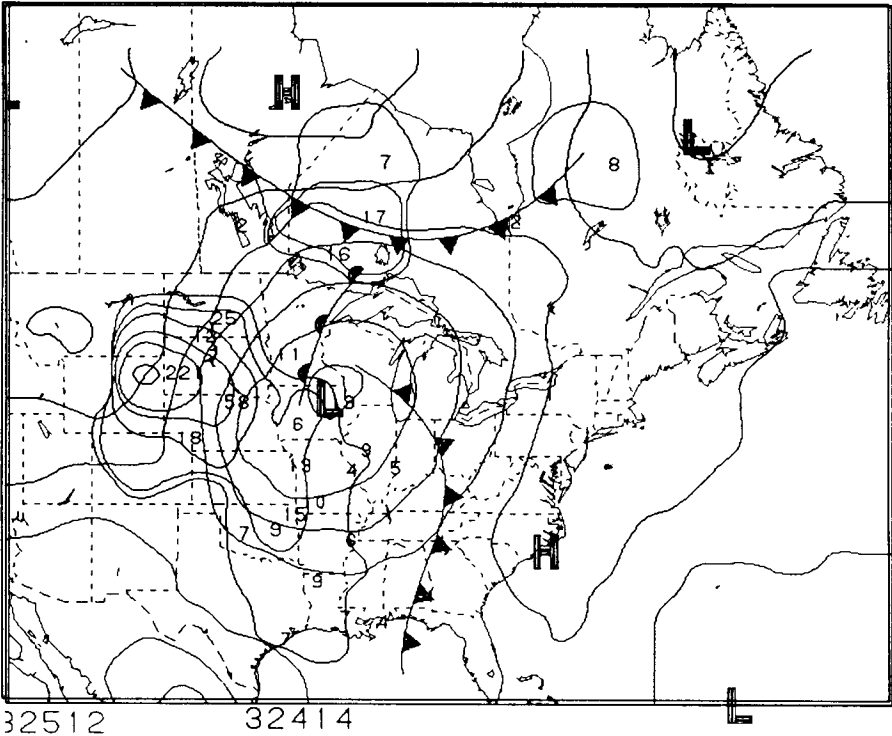
GLASGOW, MONTANA



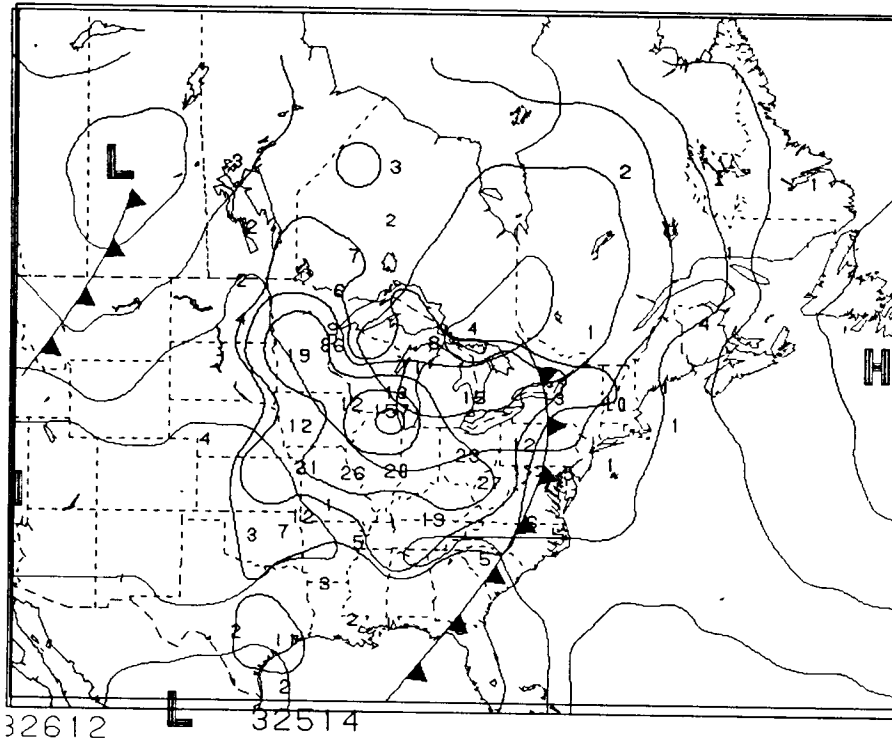
ST. CLOUD, MINNESOTA



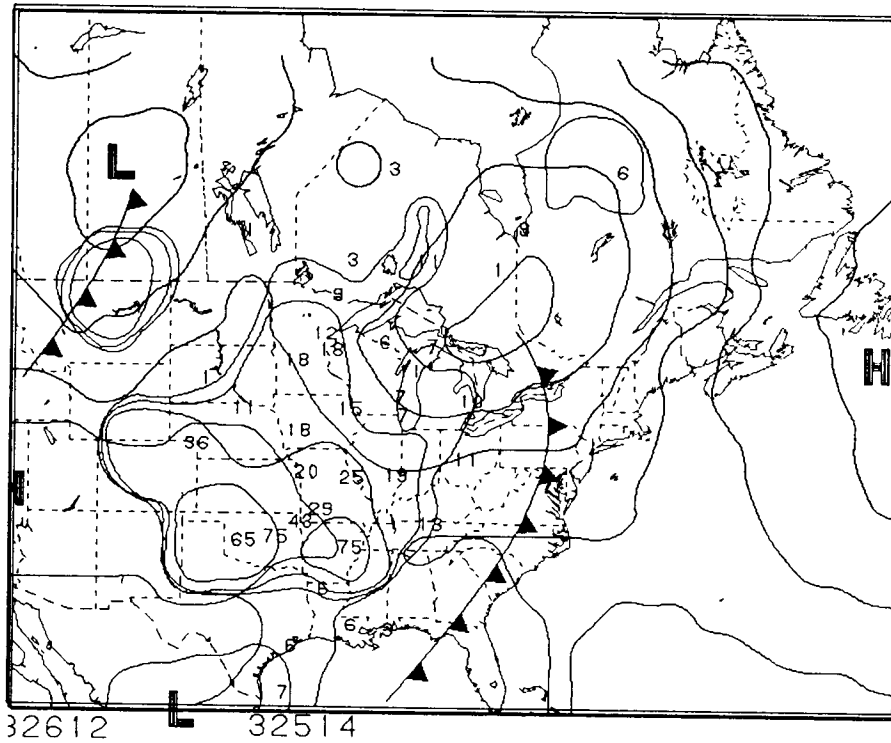
GLASGOW, MONTANA



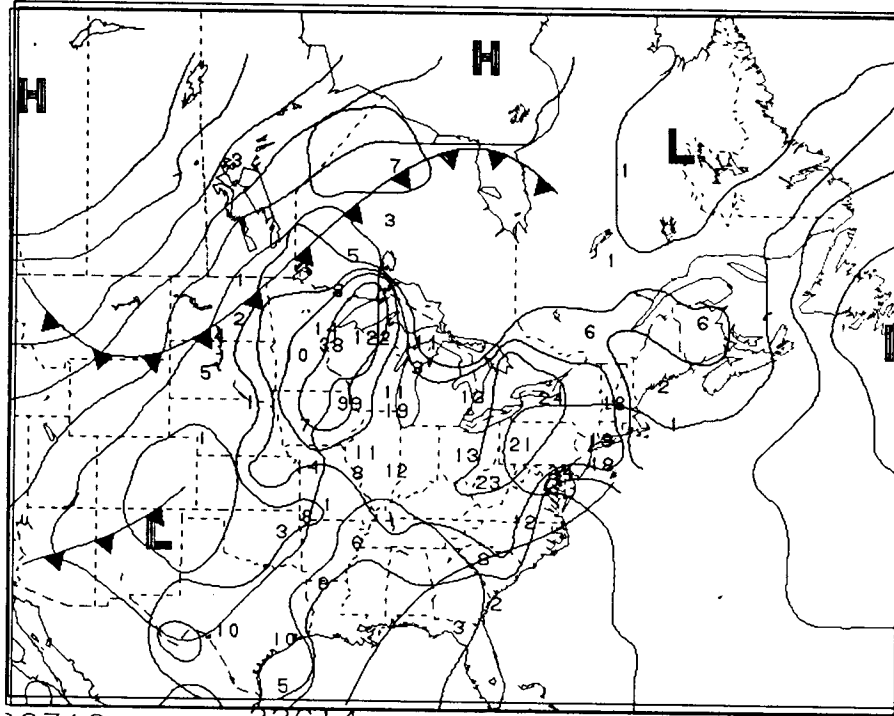
ST. CLOUD, MINNESOTA



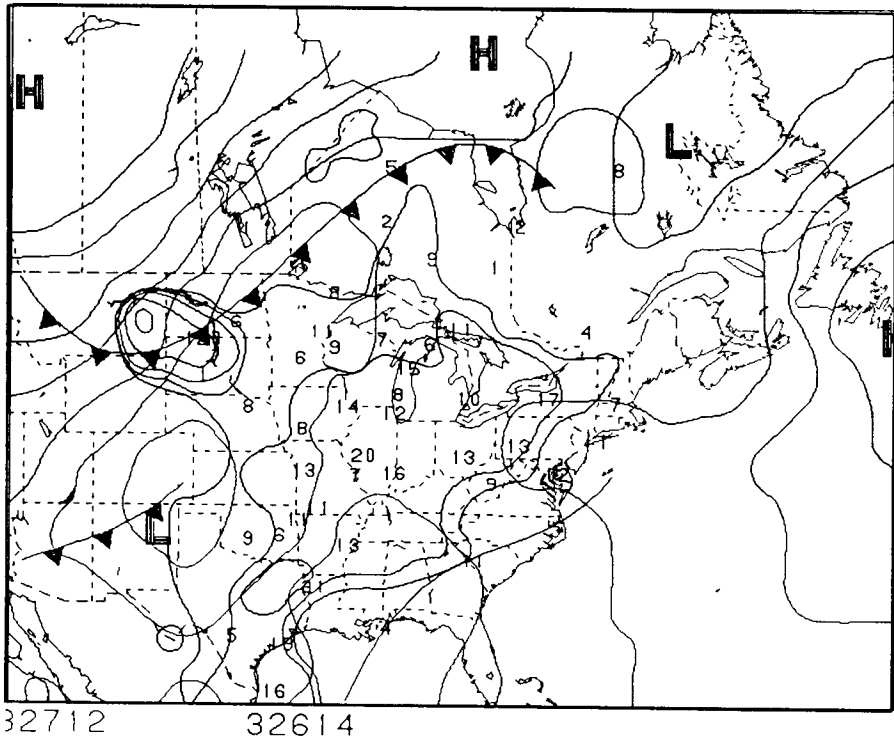
GLASGOW, MONTANA



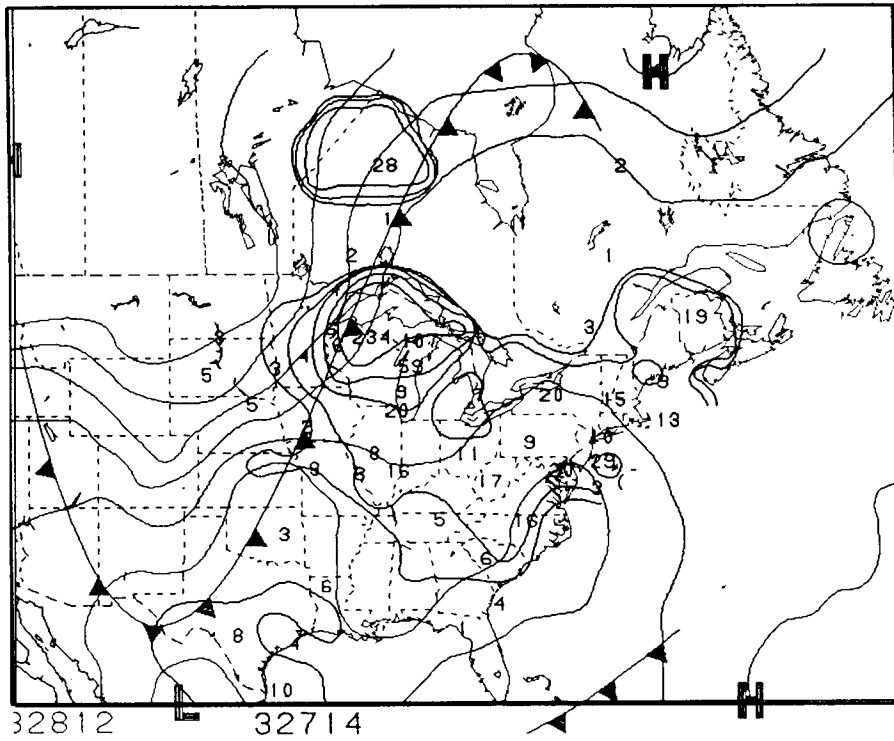
ST. CLOUD, MINNESOTA



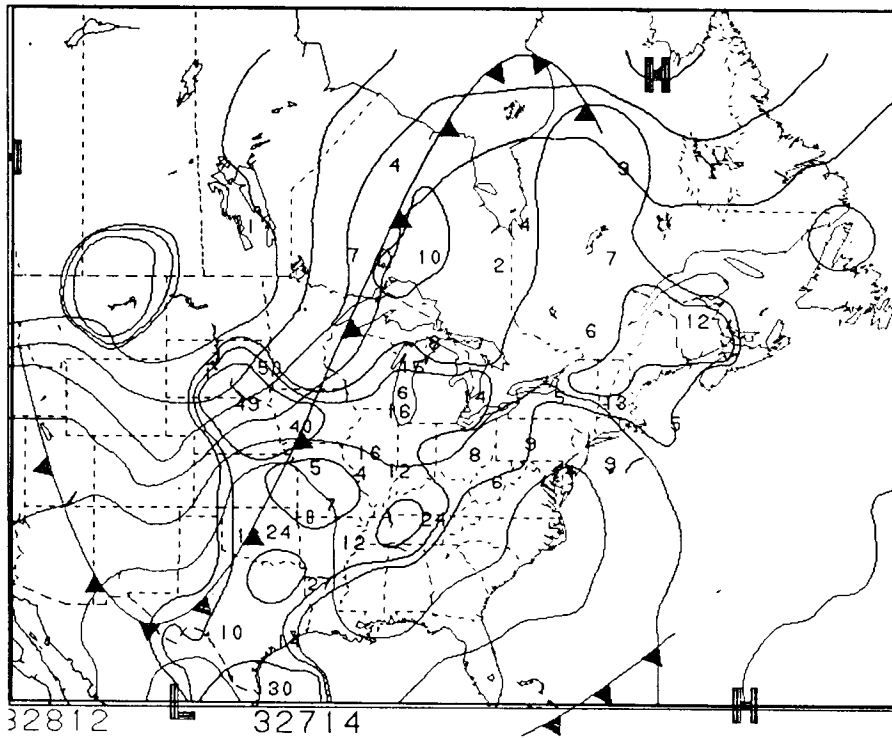
GLASGOW, MONTANA



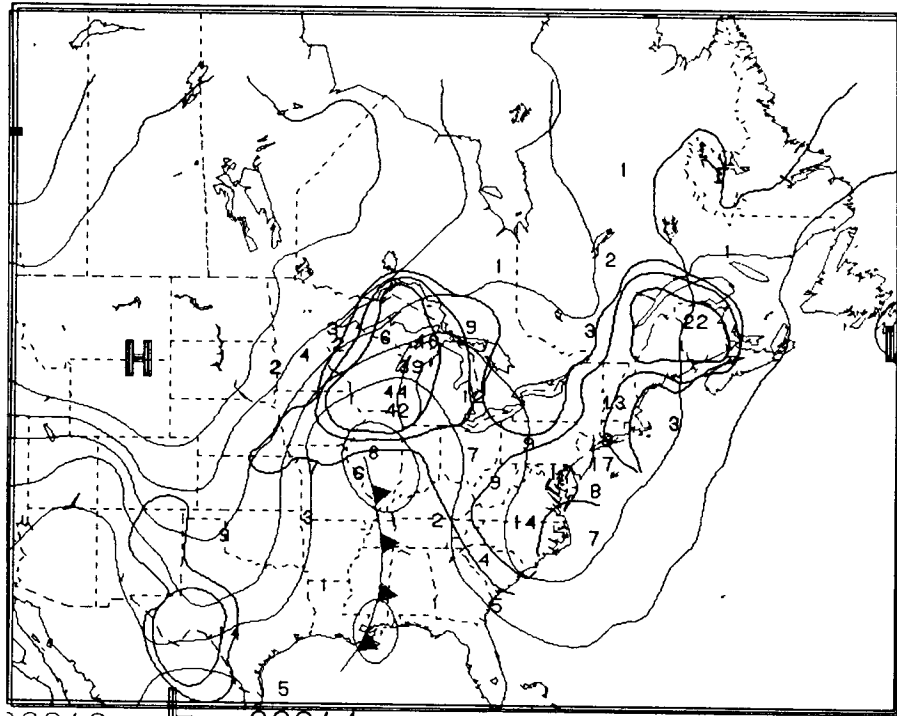
ST. CLOUD, MINNESOTA



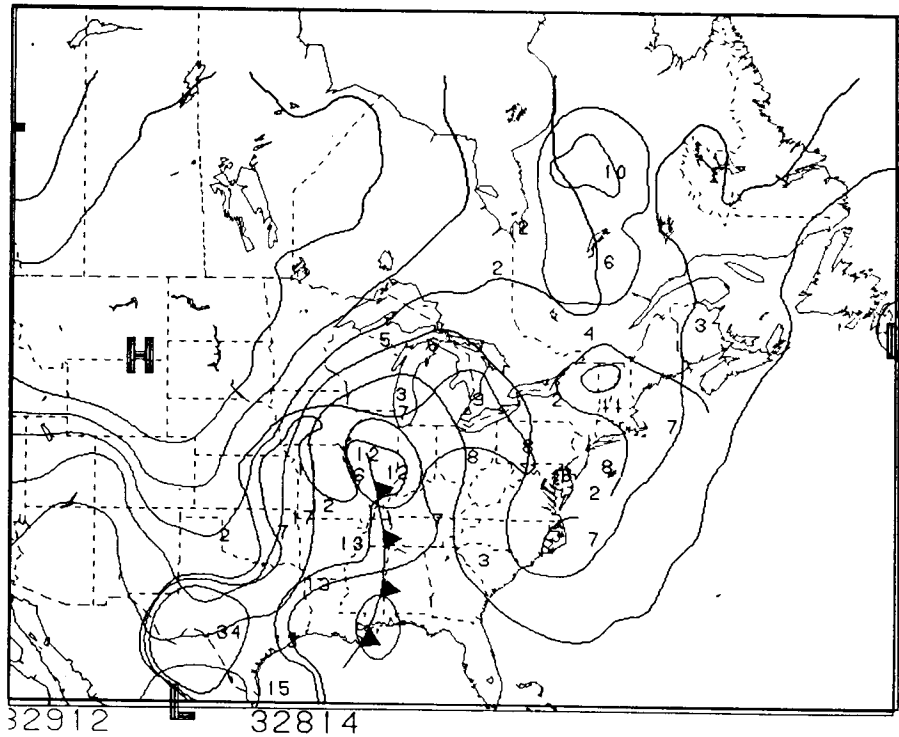
GLASGOW, MONTANA



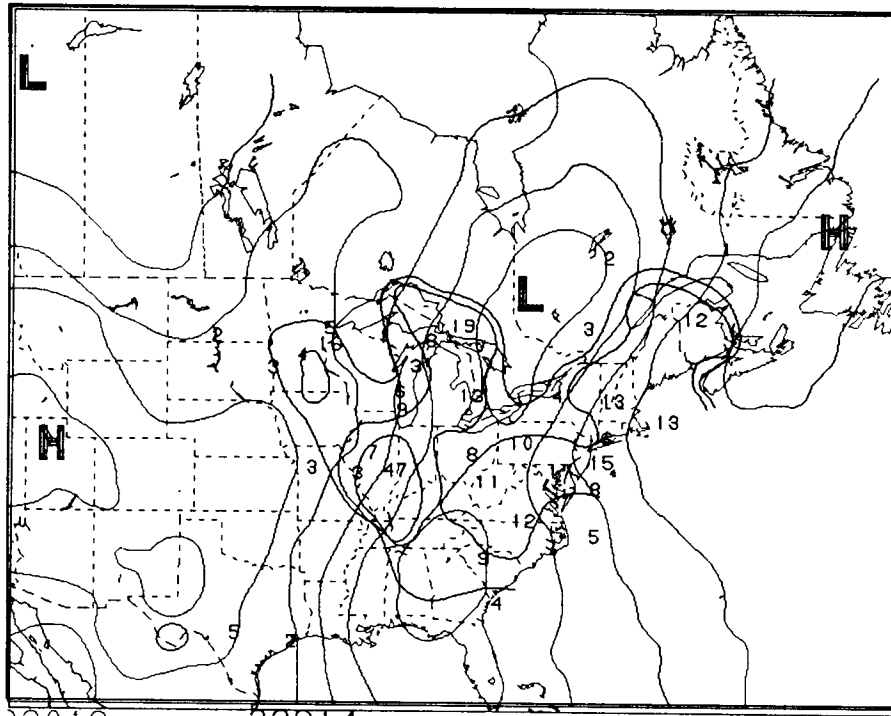
ST. CLOUD, MINNESOTA



GLASGOW, MONTANA



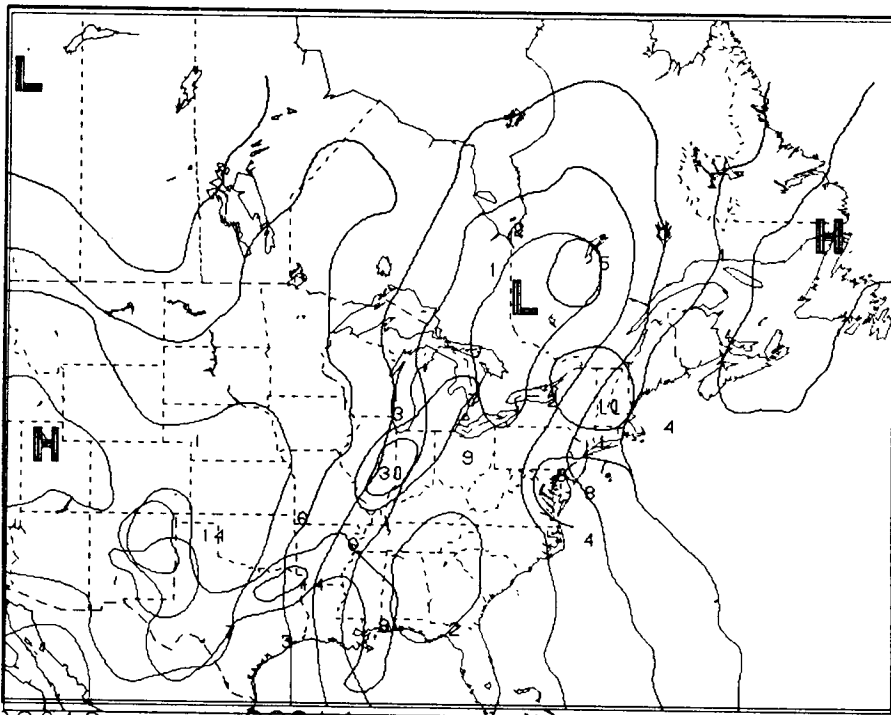
ST. CLOUD, MINNESOTA



33012

32914

GLASGOW, MONTANA



33012

32914

3. ACKNOWLEDGMENTS

This work was sponsored by the U.S. Air Force Technical Applications Center and the U.S. Department of Energy's Office of Health and Environmental Research.