

Figure III-39. Caribou Distribution -- Arctic Subregion

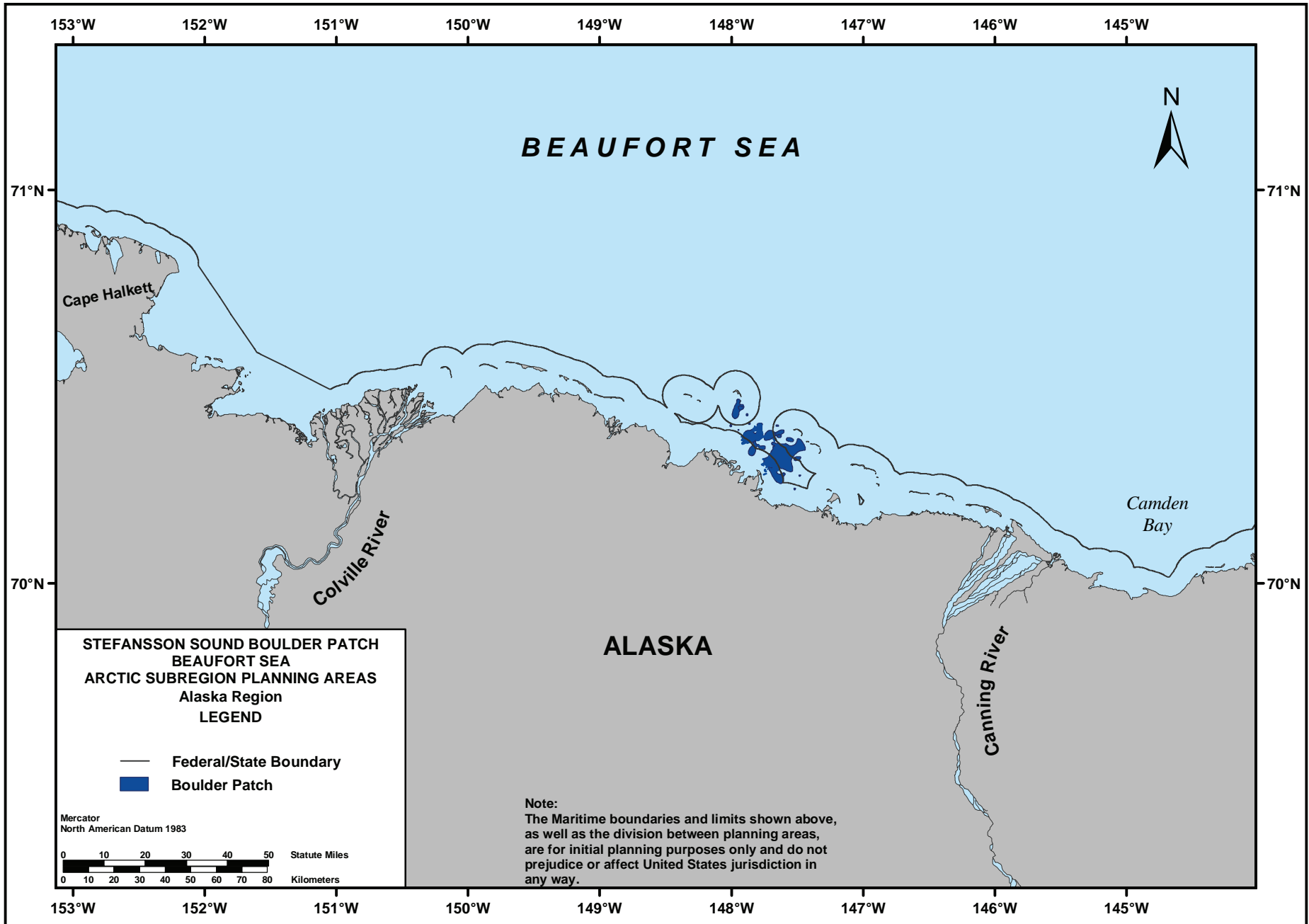


Figure III-40. Stefansson Sound Boulder Patch in the Beaufort Sea -- Arctic Subregion

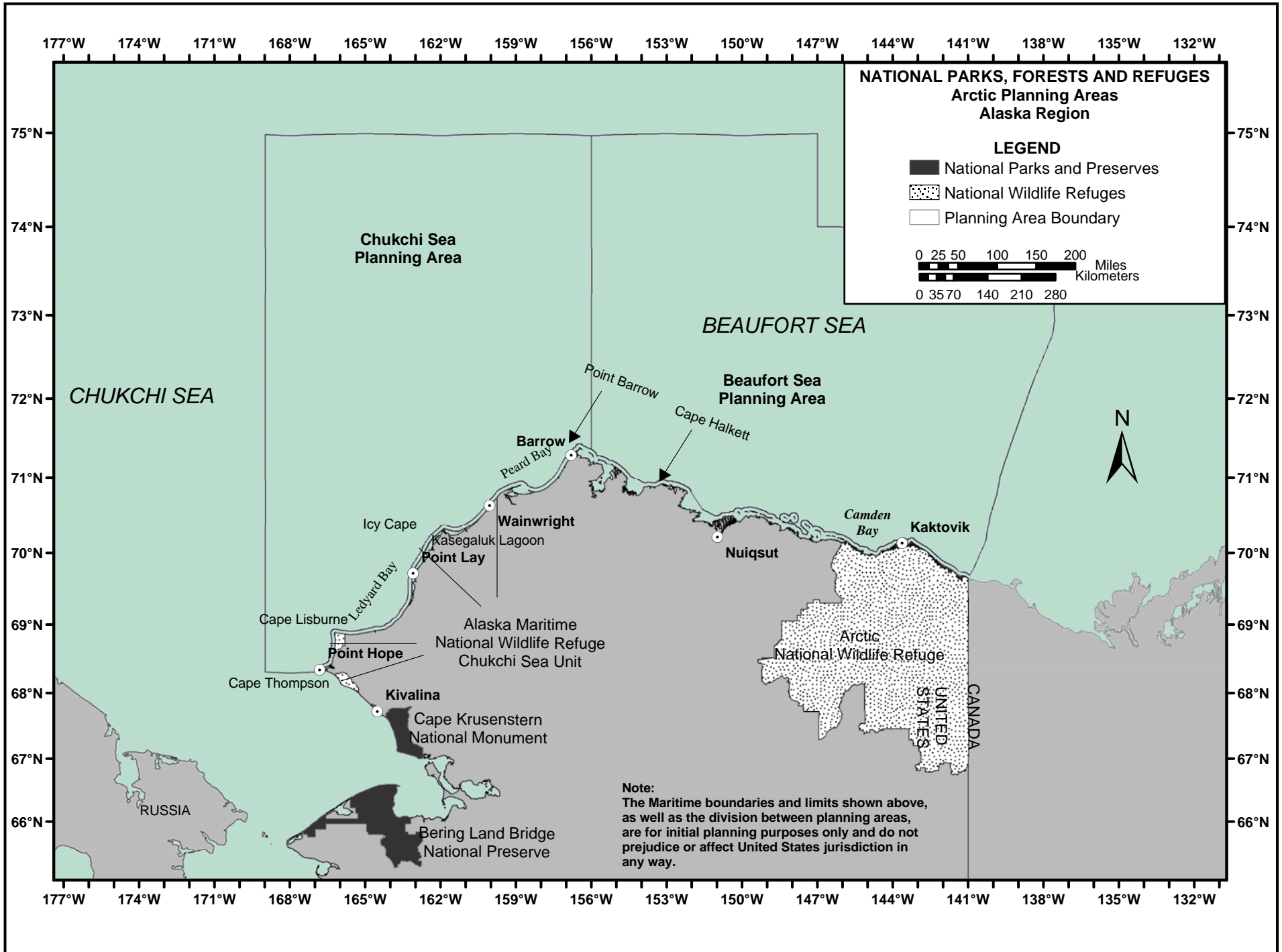


Figure III-41. National Parks, Forests, and Refuges -- Arctic Subregion

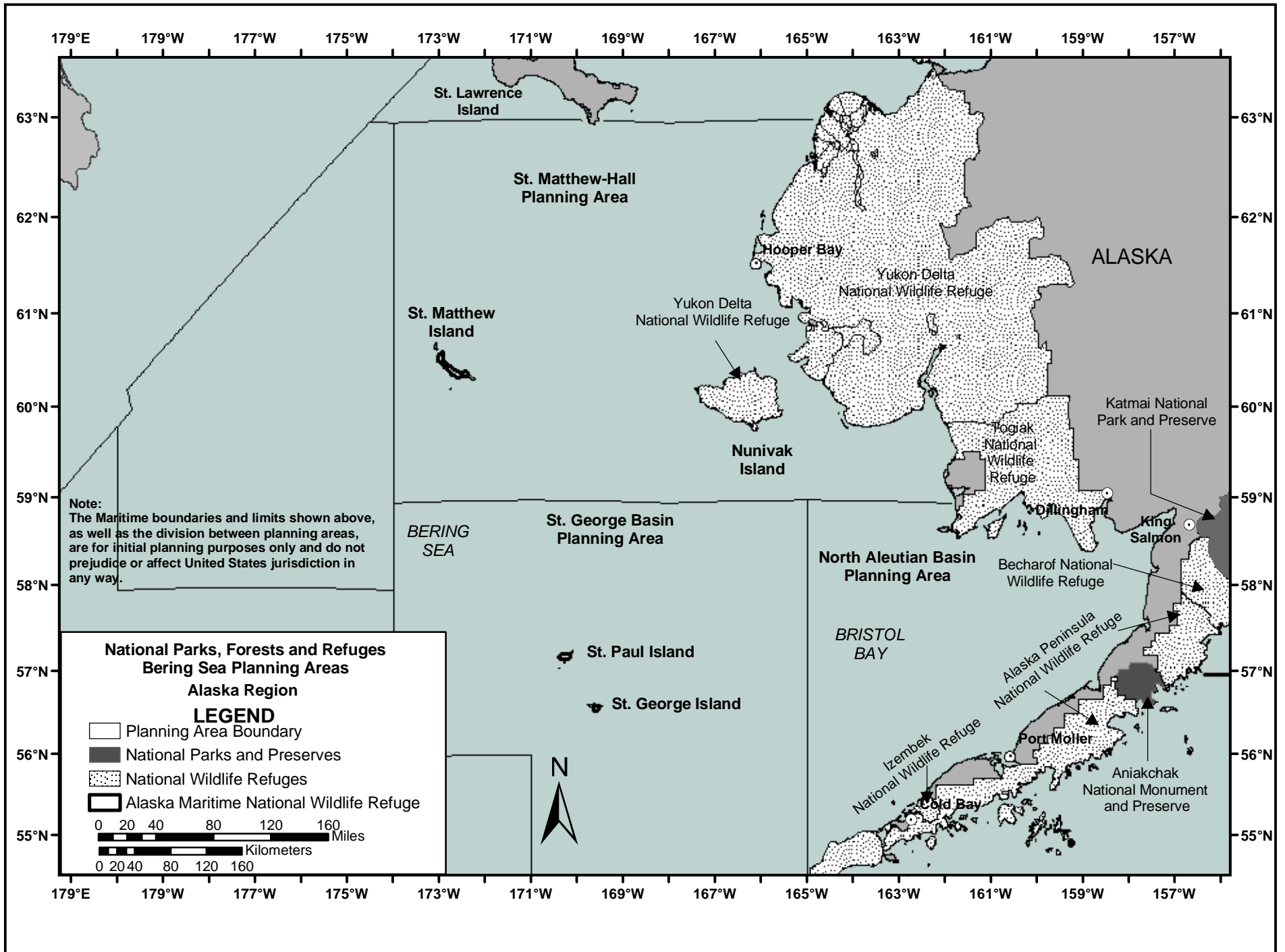


Figure III-42. National Parks, Forests, and Refuges -- Bering Sea Subregion

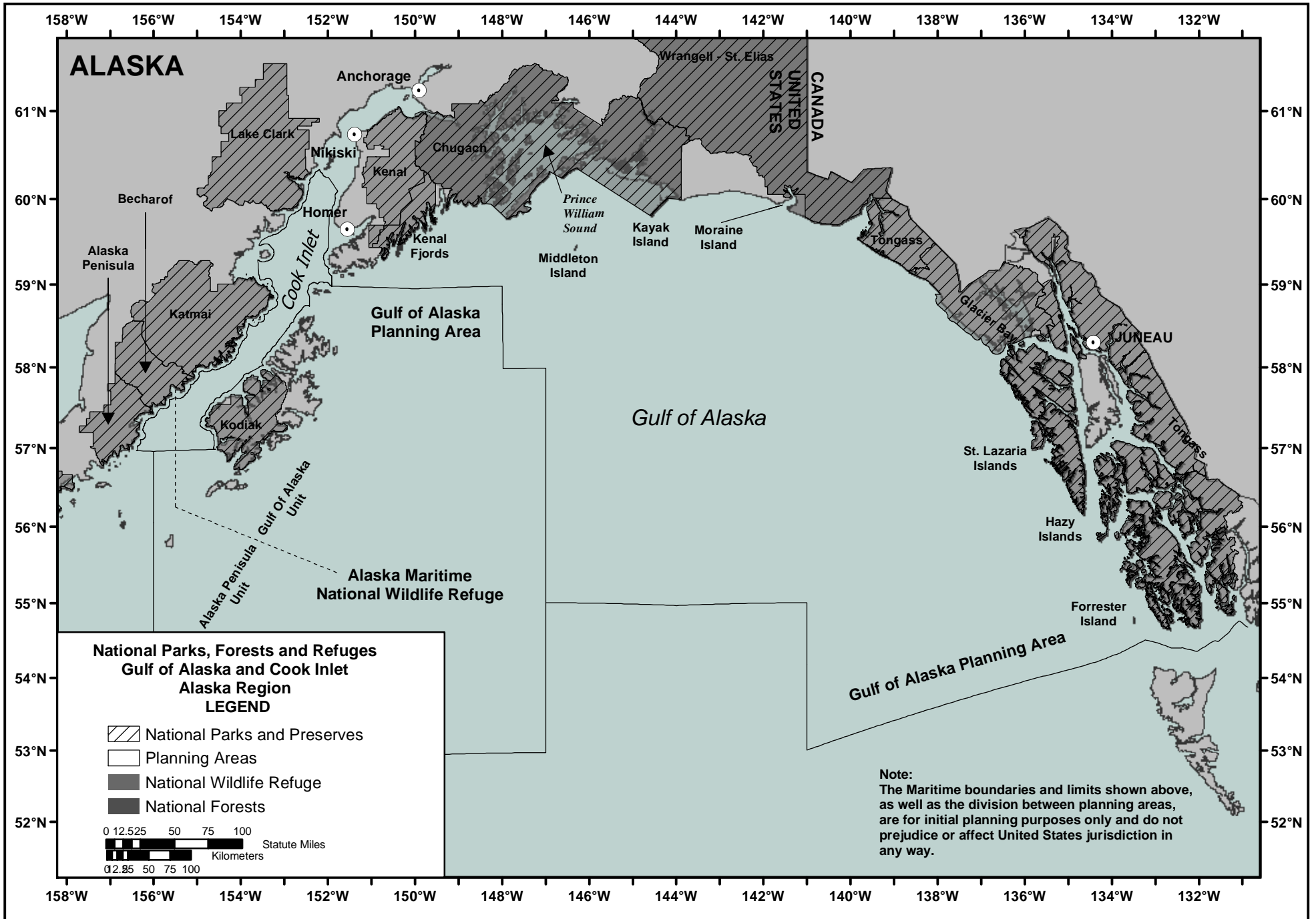


Figure III-43. National Parks, Forests, and Refuges -- South Alaska Subregion

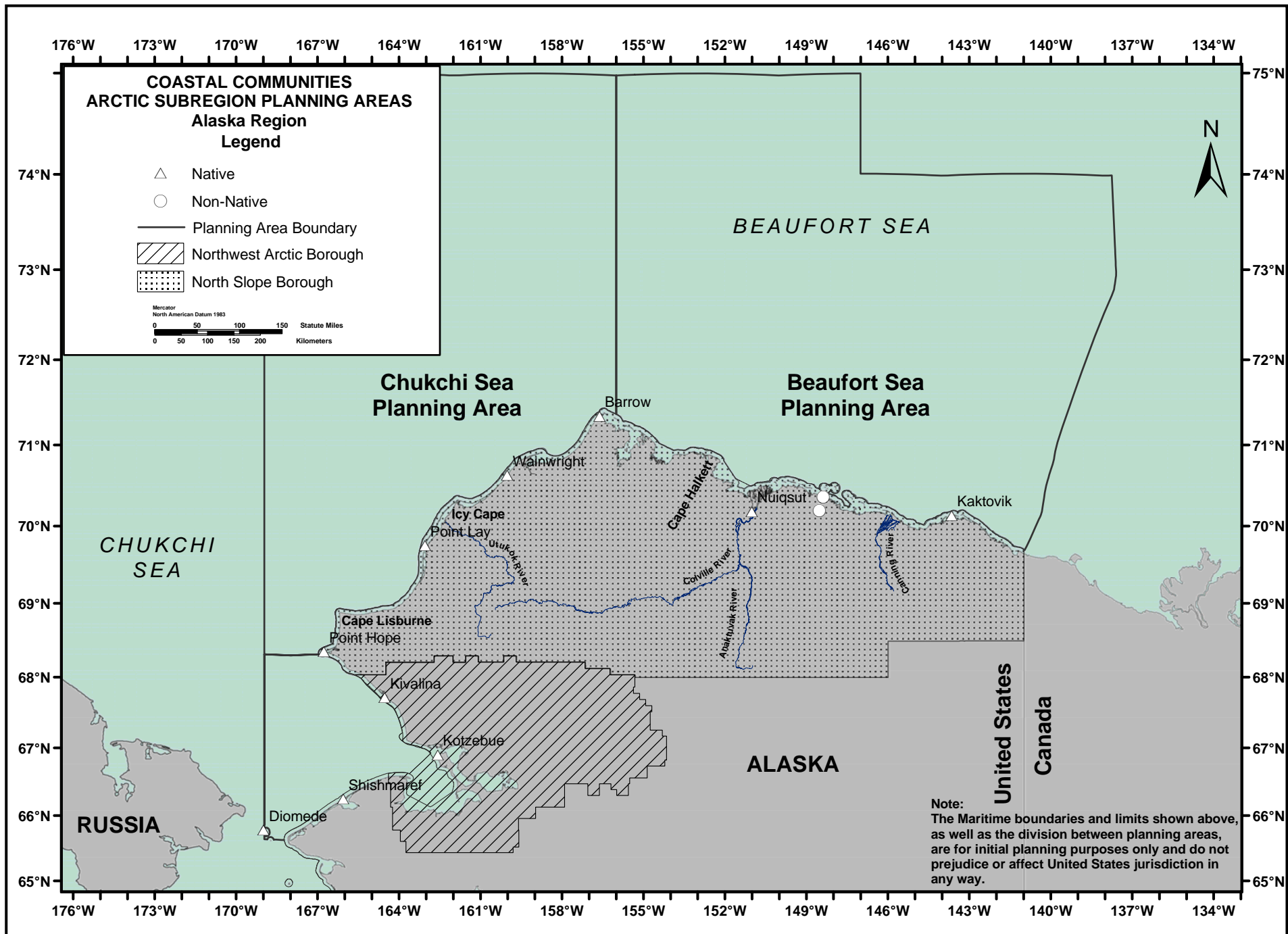


Figure III-44. Coastal Communities Bordering the Beaufort Sea and Chukchi Sea Planning Areas -- Arctic Subregion



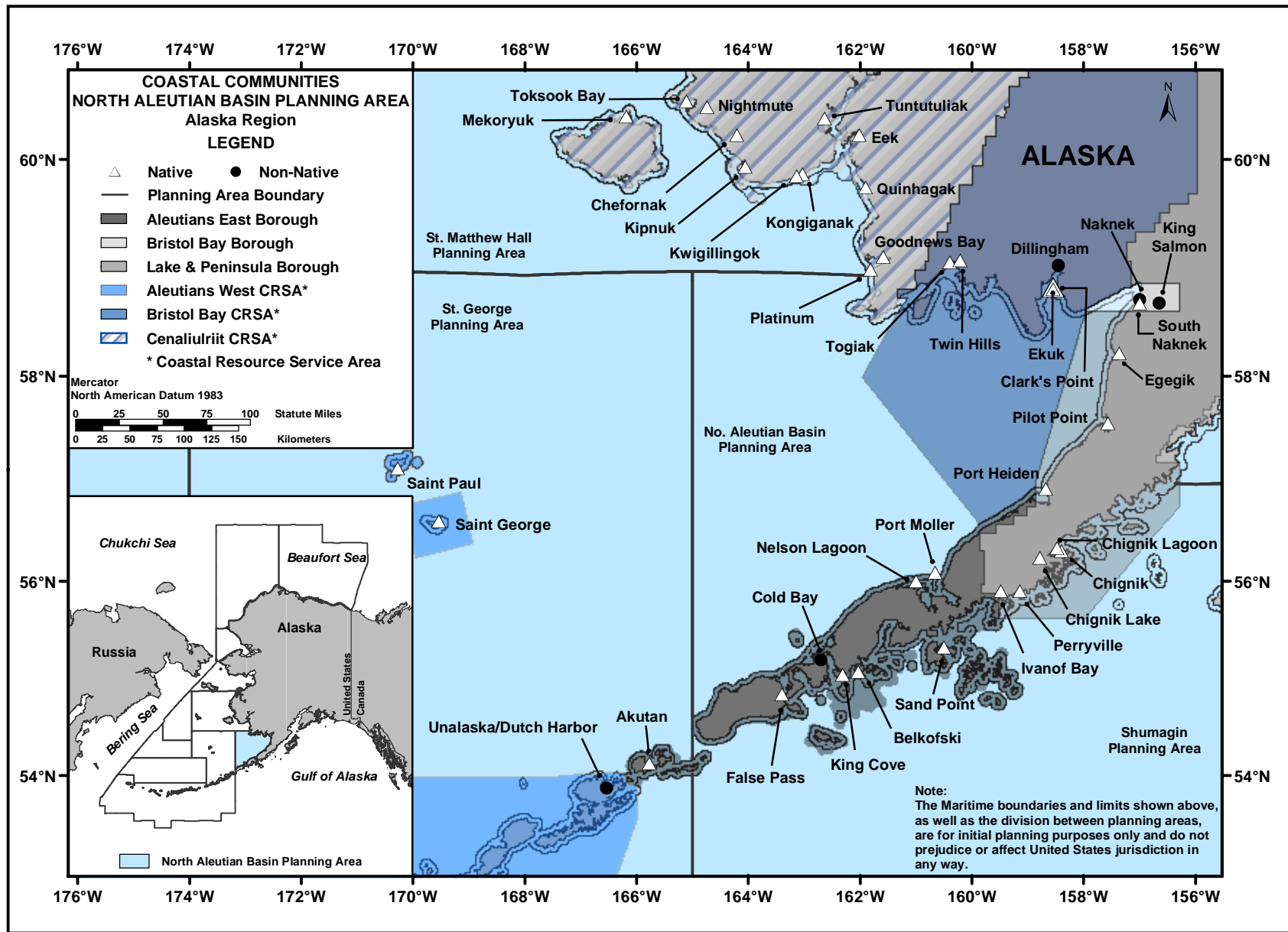


Figure III-45. Coastal Communities Bordering the North Aleutian Basin Planning Area -- Bering Sea Subregion

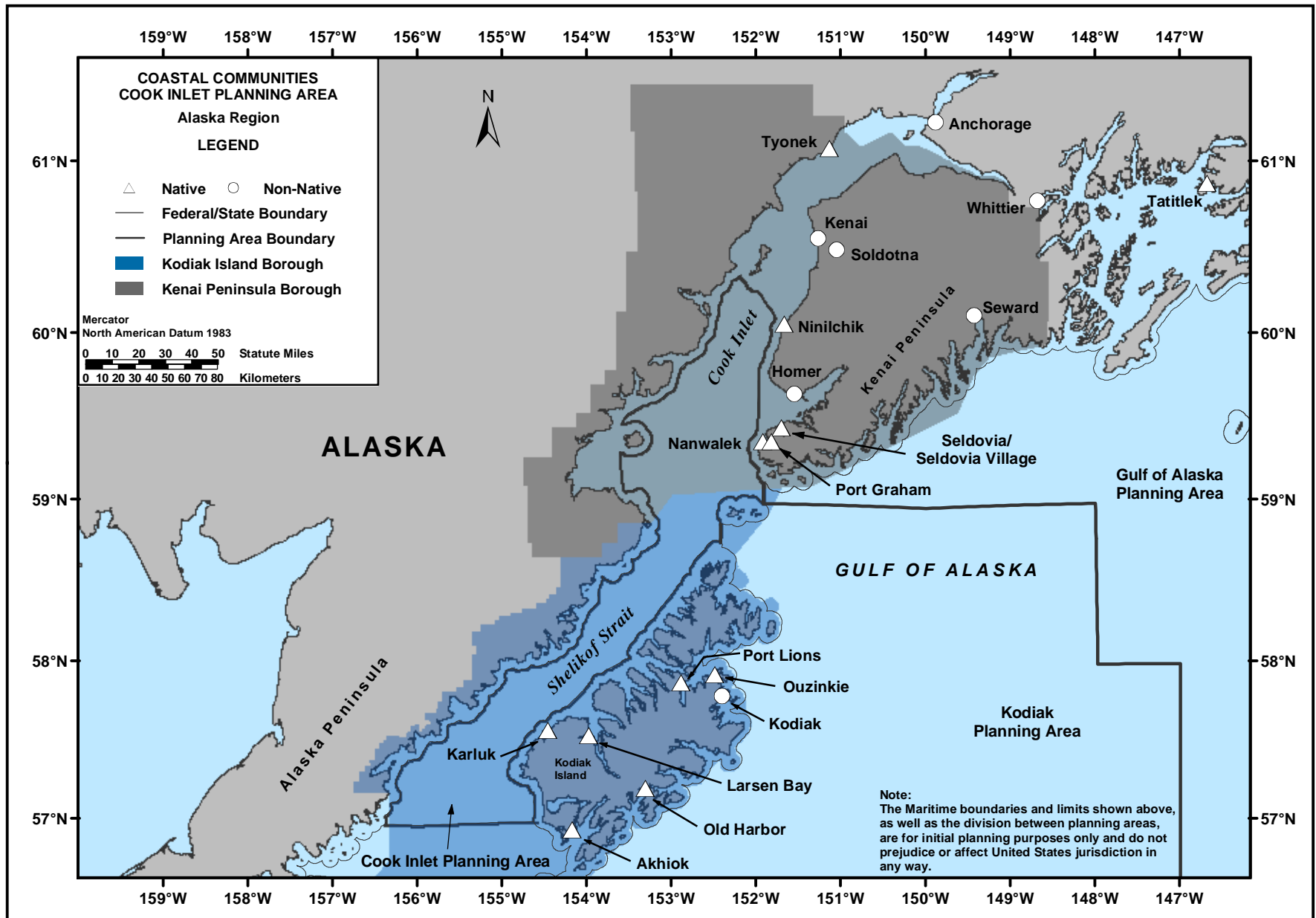


Figure III-46. Coastal Communities Bordering the Cook Inlet Planning Area -- South Alaska Subregion



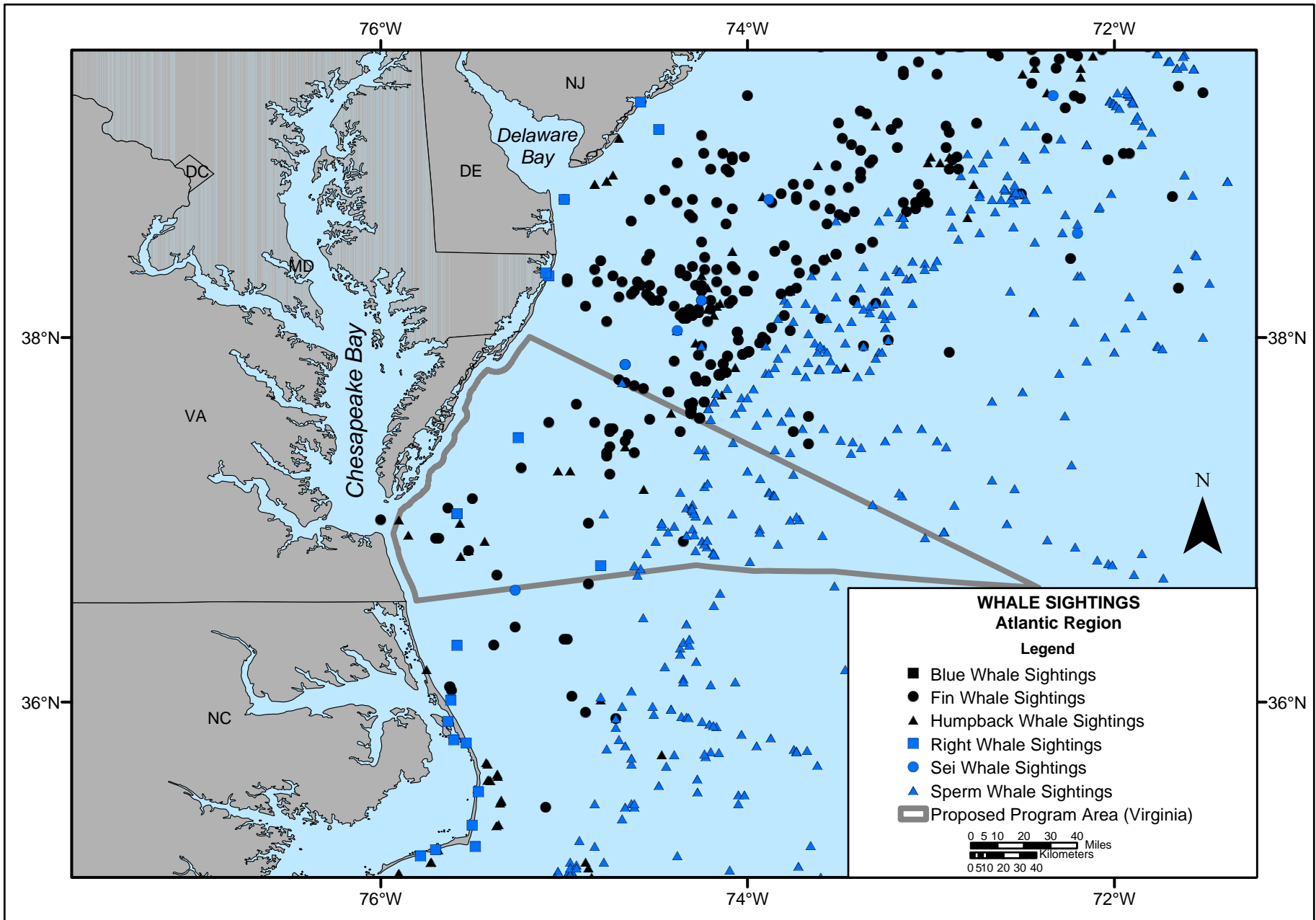


Figure III-47. Sightings of Whales in the Mid-Atlantic Planning Area

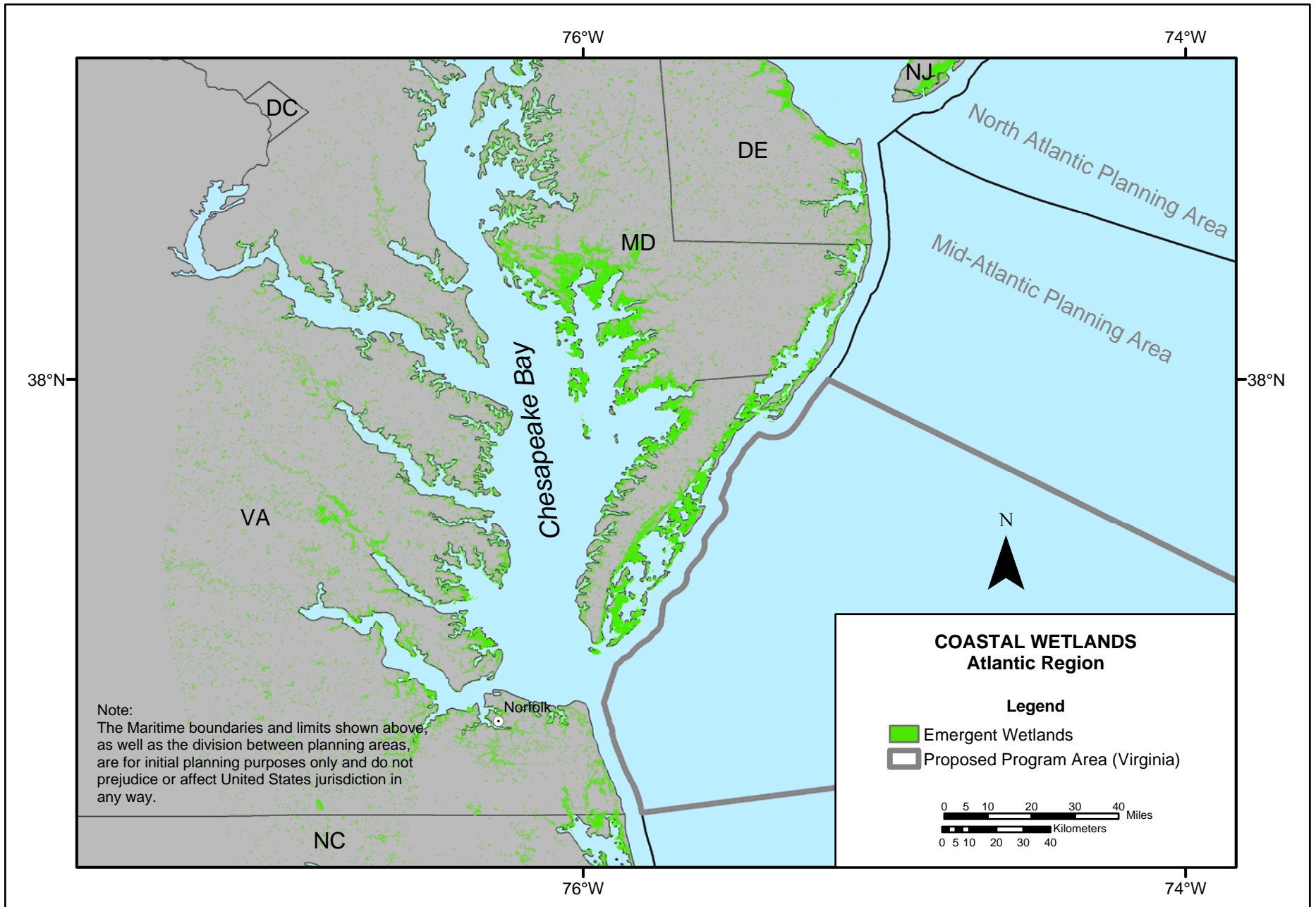


Figure III-48. Coastal Wetlands in the Mid-Atlantic Planning Area

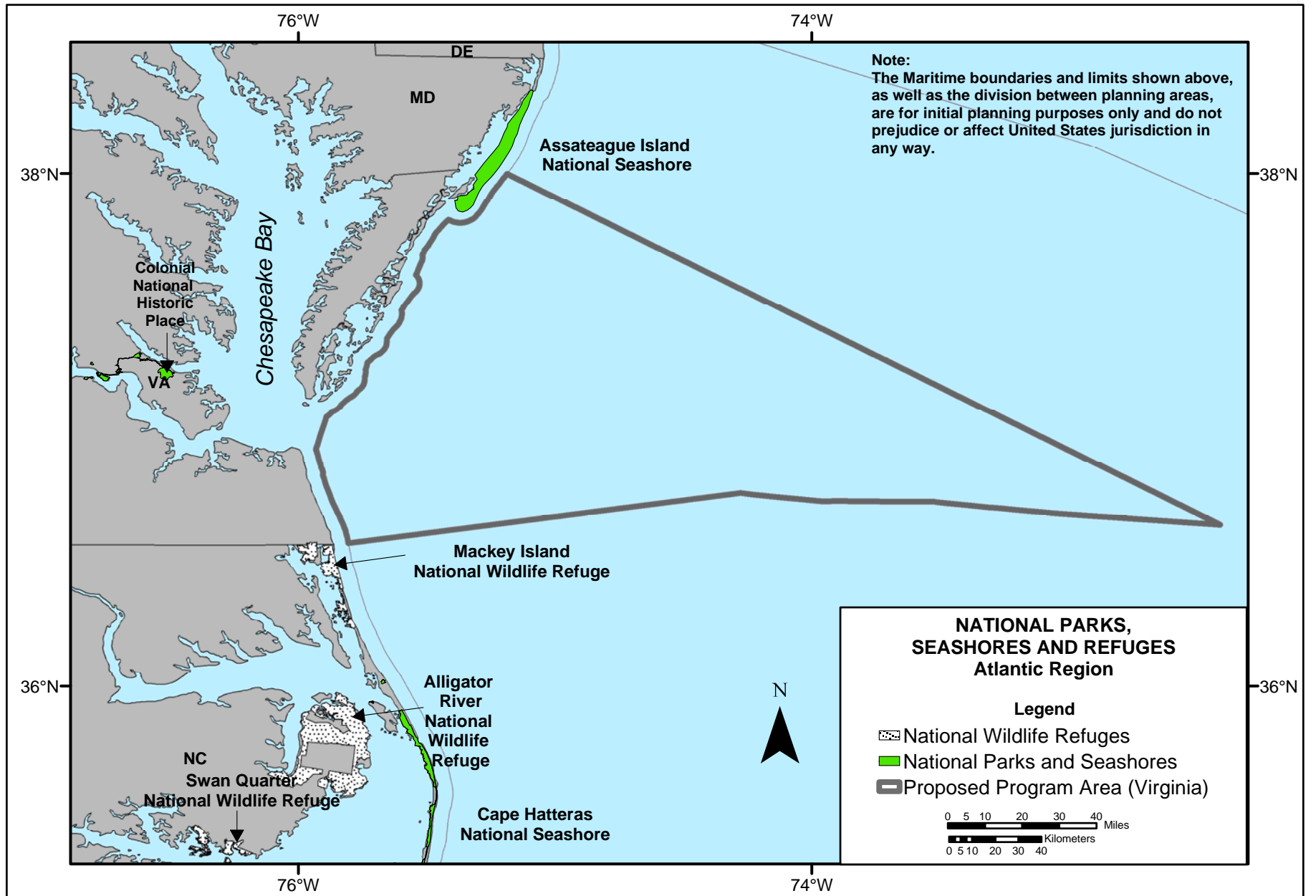


Figure III-49. National Parks, Seashores, and Refuges that Border the Mid-Atlantic Planning Area

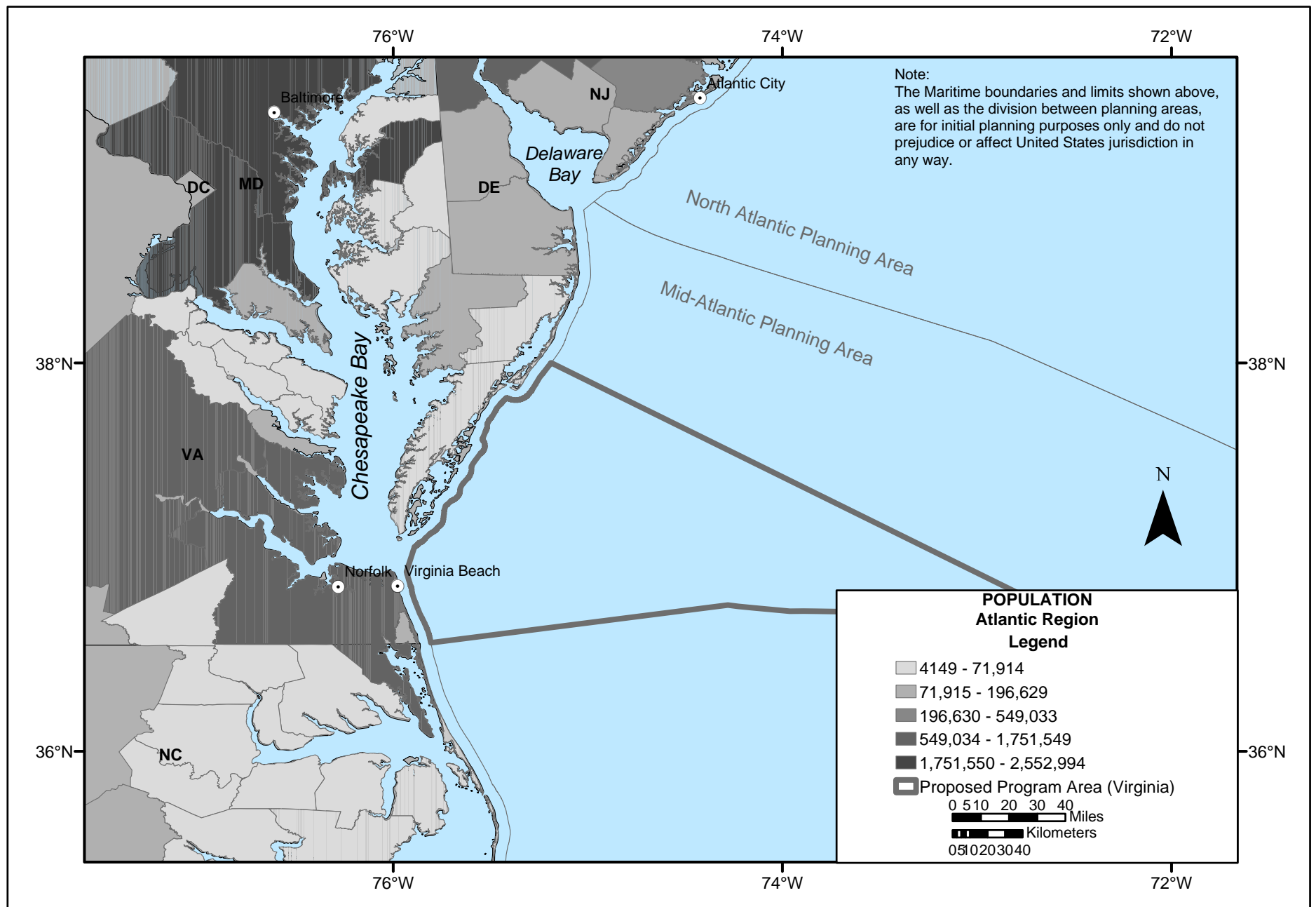


Figure III-50. Population in the Mid-Atlantic Planning Area

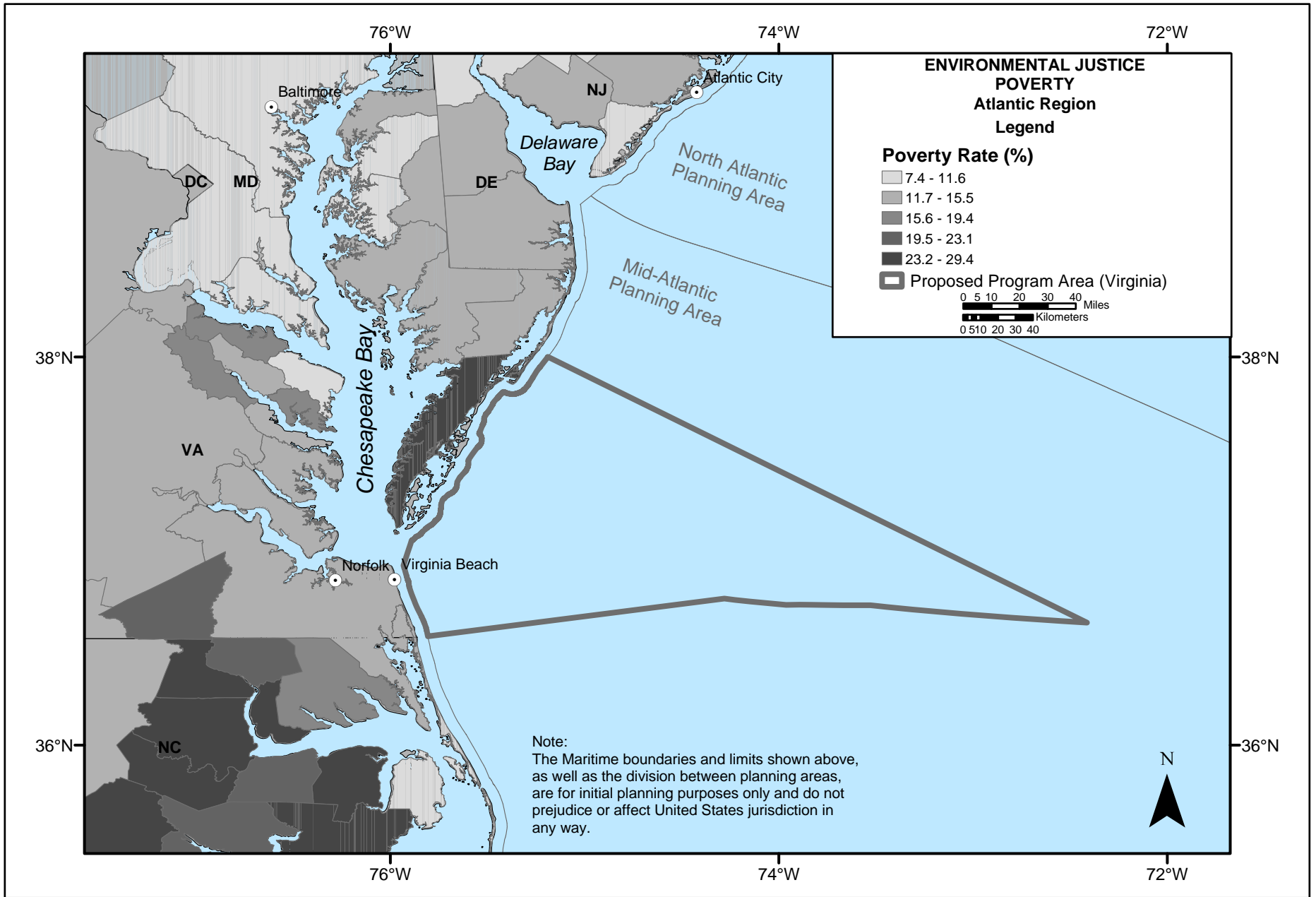


Figure III-51. Poverty Rate in the Mid-Atlantic Planning Area

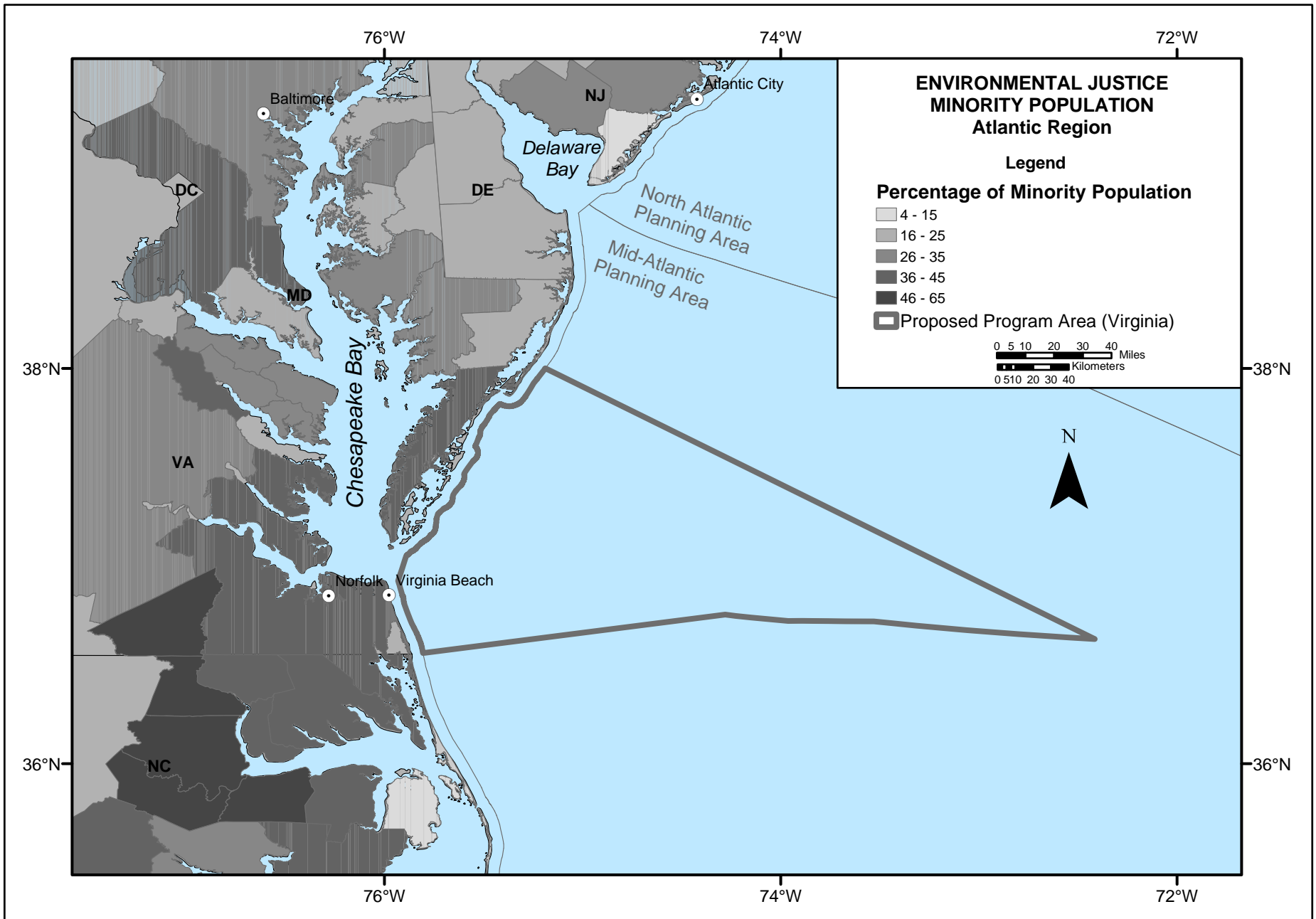


Figure III-52. Minority Percentages in the Mid-Atlantic Planning Area



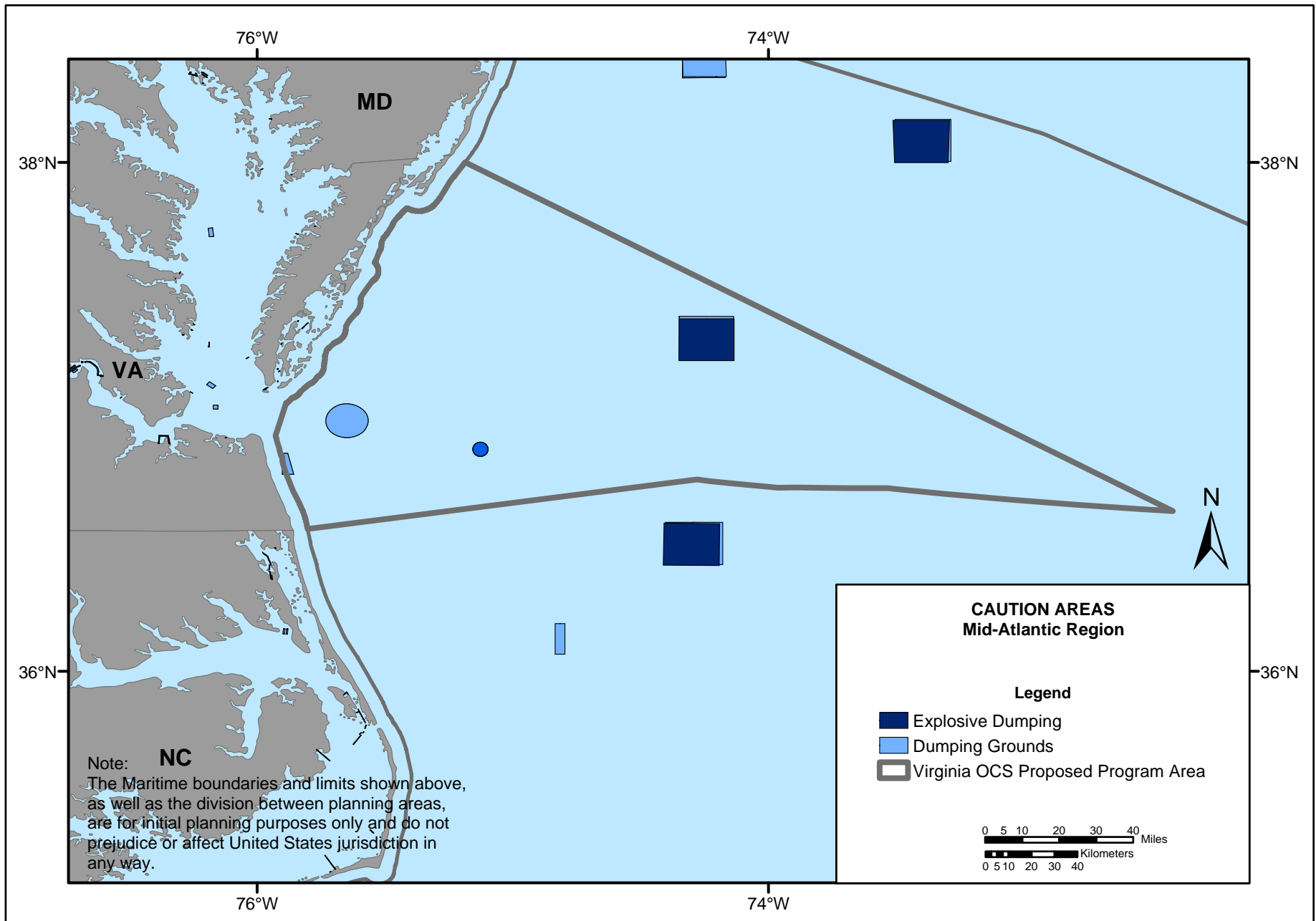


Figure IV-1. Caution Areas in the Mid-Atlantic Planning Area

